



# The Millbrook Power (Gas Fired Power Station) Order

## 1.3 Copies of Newspaper Notices

Planning Act 2008  
The Infrastructure Planning  
(Applications: Prescribed Forms and Procedure) Regulations 2009

**PINS Reference Number:** EN010068  
**Document Reference:** 1.3  
**Regulation Number:** 5(2)(q) and PINS Advice Note 6  
**Author:** Millbrook Power Limited

Revision	Date	Description
0	October 2017	Submission Version





## Contents

Section 48 Notice as published in the Independent (09/10/2014)	3
Section 48 Notice as published the London Gazette (09/10/2014)	4
Section 48 Notice as published in Bedfordshire on Sunday (05/10/2014)	6
Section 48 Notice as published in the Bedford Times & Citizen (02/10/2014)	7
Section 48 Notice as published in Bedfordshire on Sunday (12/10/2014)	8
Section 48 Notice as published in the Bedford Times & Citizen (09/10/2014)	9
Statement of Community Consultation Notice as published in Bedfordshire on Sunday (05/10/2014)	10
Statement of Community Consultation Notice as published in the Bedford Times & Citizen (02/10/2014)	11
Statement of Community Consultation Notice as published in Bedfordshire on Sunday (12/10/2014)	12
Statement of Community Consultation Notice as published in the Bedford Times & Citizen (09/10/2014)	13
Statutory consultation exhibition advert in Bedfordshire on Sunday (12/10/2014)	14
Statutory consultation exhibition advert in the Bedford Times & Citizen (16/10/2014)	15
Statutory consultation exhibition advert in Bedfordshire on Sunday (19/10/2014)	16
Statutory consultation exhibition advert in the Bedford Times & Citizen (23/10/2014)	17
Statutory consultation exhibition advert in Bedfordshire on Sunday (26/10/2014)	18
Statutory consultation exhibition advert in the Bedford Times & Citizen (30/10/2014)	19
Section 48 Notice as published in the Times (25/05/2017)	20
Section 48 Notice as published the London Gazette (25/05/2017)	21

## Contents (continued)

Section 48 Notice as published in Bedfordshire on Sunday (21/05/2017)	24
Section 48 Notice as published in the Bedford Times & Citizen (18/05/2017)	25
Section 48 Notice as published in Bedfordshire on Sunday (28/05/2017)	26
Section 48 Notice as published in the Bedford Times & Citizen (25/05/2017)	27
Statement of Community Consultation Notice as published in Bedfordshire on Sunday (21/05/2017)	29
Statement of Community Consultation Notice as published in the Bedford Times & Citizen (18/05/2017)	30
Statement of Community Consultation Notice as published in Bedfordshire on Sunday (28/05/2017)	31
Statement of Community Consultation Notice as published in the Bedford Times & Citizen (25/05/2017)	32
Statutory consultation exhibition advert in Bedfordshire on Sunday (21/05/2017)	34
Statutory consultation exhibition advert in the Bedford Times & Citizen (18/05/2017)	35
Statutory consultation exhibition advert in Bedfordshire on Sunday (28/05/2017)	36
Statutory consultation exhibition advert in the Bedford Times & Citizen (25/05/2017)	37
Statutory consultation exhibition advert in Bedfordshire on Sunday (04/06/2017)	39
Statutory consultation exhibition advert in the Bedford Times & Citizen (01/06/2017)	40

## Business

## Puzzle Solutions

## MATHS PUZZLES

2	+	4	x	6	=	36
+	+	-	-	-	-	-
8	-	1	-	3	=	6
+	x	-	-	-	-	+
7	x	5	-	8	=	27
18	-	25	-	-	=	-5

4	+	7	x	8	=	88
+	+	+	+	-	-	-
6	x	1	-	3	=	2
+	-	-	-	-	-	+
2	x	6	x	9	=	108
11	-	2	-	-	=	14

## WORD LADDER

DOUR	PAYS
DOER	PASS
DOES	PAST
FOES	POST
FEEL	LOST
	LOOT

## WORD WHEEL

NINE-LETTER WORD unalicate  
OTHER WORDS act, acie, acine,  
act, abem, alai, alie, ate, calin, cam,  
came, camel, cal, chali, chai, cheer,  
claim, clam, clear, climant, mach,  
eat, eta, ethical, hali, hale, hair, ham,  
hamlet, hat, hali, heal, heat, lace,  
lama, lame, lasth, late, latu, lathe,  
lea, leach, leat, mace, mail, male,  
malice, mali, mat, match, male,  
meal, meat, meta, mica, tall, tale,  
tame, tea, teach, teal, team

## YESTERDAY'S CODEWORD 720

P	S	C	Q	N	T	H	X	R	J	L	W	U
14	16	18	17	15	13	12	22	23	24	25	27	1
M	F	D	B	K	Z	A	G	E	V	O	Y	T

## Legal Notices



## Section 46, Planning Act 2008

## Regulation 4 Infrastructure Planning (Applications: Prescribed Forms and Procedure) Regulations 2008

Notice of proposed application for a Development Consent Order to construct and operate the Millbrook Power Project, Roxbury South PI, Bedfordshire

1. Notice is hereby given that Millbrook Power Limited ("MPL") of 33 Cavendish Square, London W1G 0PW, intends to apply to the Secretary of State for a Development Consent Order ("DCO") pursuant to section 51 of the Planning Act 2008 ("the 2008 Act") to authorise the construction, operation and maintenance of an up to 298 megawatts ("MW") gas-fired electricity generation project at the former clay extraction site in Bedfordshire. This project comprises a power generation plant and associated gas and electrical connections to connect the power generation plant to the national transmission system and existing overhead transmission line respectively (together, the "Project"). MPL's application is likely to be published in OJ of 2015.

2. MPL has been established by Mill Power Limited to develop the Project. Mill Power Limited is seeking to develop gas-fired power stations at Millbrook and elsewhere in the UK to support the UK Government's drive for a low carbon economy.

3. The site for the generating equipment (cover an area of approximately 4 ha) and is located within Roxbury South PI (approximate grid reference 501373, 240736), which itself covers approximately 90 ha.

4. The proposed DCO would, among other things, license and authorise:

i. The construction, operation and maintenance of a Simple Cycle Gas turbine power generation plant consisting of up to five gas turbine generators ("GTG") fuelled by natural gas with a rated electrical output of between 50 and 298MW;

ii. Provision of:

a. Up to 5 GTG's;

b. Up to 5 exhaust gas emission flare stacks, each up to 40m in height;

c. An administration building and office, workshop, store, control building, telemetry apparatus and backcast generator;

d. A fire water tank and demineralised water storage tank;

e. Security infrastructure, including cameras, perimeter fencing and a gembocast;

f. Site lighting infrastructure, including perimeter lighting columns;

g. Internal roadways, car parking, pedestrian network, cycle parking and potentially providing for planned maintenance car parking;

h. Site vehicle access(es), including a proposed access road from Great Lane to the site;

i. A 100kV electrical connection to export electricity produced by the power generation plant to the National Grid Electricity Transmission System. This may take the form of up to two overhead lines (of 400kV) including up to seven transmission towers (one of which will be replacing an existing tower and is likely to be located in close proximity to the location of that existing tower, thereby resulting in a net additional tower) to connect to the existing 400 kV overhead line;

j. A workways / banking compound located within the generating equipment site containing up to six transformers and other plant required to manage the transmission of electricity;

k. A station which is likely to be located adjacent to the generating equipment within Roxbury South PI;

l. A new underground gas pipeline connection of up to 1.7km in length to import natural gas from the National Gas Transmission System (NTS) to the power generation plant;

m. An above ground compound at the NTS connection point containing:

i. a minimum effluent collection comprising a remotely operated valve, control and instrumentation tank and electrical supply tank;

ii. a pipeline inspection gauge (PIG) facility, comprising a PIG launching facility, emergency control valve, isolation valve and control and instrumentation tank, and electrical supply tank; and

iii. access to the compound;

n. A natural gas receiving station and compound at the generating equipment site containing:

i. a PIG receiving facility;

ii. isolation valve;

iii. control and instrumentation tank;

iv. gas blow, receiving, heating boiler and (if required) compressor;

v. temporary construction compound(s) for the power generation plant, gas connection and electrical connection together with associated, and

p. Site drainage and waste management infrastructure and other services;

iii. If required, tree and hedge removal along the gas and electricity connection routes;

iv. Planting, landscaping and, if required, ecological mitigation;

v. If required, the temporary stopping up of public footpaths during the construction works described above;

vi. If required, permanent and temporary changes to the highway network for the Project;

vii. If required, the permanent and/or temporary compulsory acquisition of land and/or rights in land for the Project;

viii. If required, the removal of apparatus and other rights over or affecting land for the Project;

ix. If required, the application and/or dispensation of legislation related to the Project;

x. Construction, operation and maintenance of associated development, including, but not limited to, those items listed in paragraph 4 above;

xi. Such ancillary, incidental and consequential works, provisions, permits, consents, waivers or releases as are necessary and/or convenient for the successful construction, operation and maintenance of the Project;

5. Due to the nature and size of the Project, MPL is undertaking an Environmental Impact Assessment (EIA). The Project is classified as EA development under the Infrastructure Planning (Environmental Impact Assessment) Regulations 2008. The proposed application for a DCO will therefore be accompanied by an Environmental Statement (ES). The ES will provide a detailed description of the Project and its likely significant environmental effects.

6. Information (including plans and maps) about the nature and location of the Project, as well as the information so far compiled about the Project's likely significant environmental effects is contained in a Preliminary Environmental Information Report ("PEIR") and summarised in a non-technical summary of the PEIR (the "Documents"). The Documents will be available to view or download free of charge from the Project website from 13th October 2014. The website is located at the following link: [www.millbrookpower.co.uk](http://www.millbrookpower.co.uk)

7. The Documents will also be available for viewing free of charge from 13th October until 18th November 2014 at the following business opening times (any):

Bedford Library, Heron Street, Bedford, MK40 1PG  
Tel: 01234 718158

Arpsall Library, 1 Dunstable Street, Arpsall, Bedford, MK45 2NE  
Tel: 0500 308 8053

Wootton Library, Lonsome Road, Wootton, MK43 9LH  
Tel: 01234 756601

8. The Documents will also be available for viewing free of charge from 13th October 2014 at the main offices of Central Bedfordshire Council (Penny House, Chickens, Bedford, MK43 5DT - 0300 300830), Bedford Borough Council (Borough Hall, Cuckwell Street, Bedford MK43 6AP - 01234 253423) and at Marston Vale Forum Centre (Station Road, Marston Vale, MK45 0PN - 01234 762020).

9. The Documents will also be available for viewing free of charge at public exhibitions which will be held by MPL at the following locations and times:

Friday 31st October 2014  
1500-1800  
Marston Vale Forum Centre, Station Road, Marston Vale, MK43 6DT

Saturday 1st November 2014  
0900-1300  
Stewartby Village Hall, Stewartby Way, Stewartby, Bedford, MK43 9LX

Monday 3rd November 2014  
1800-2000  
Arpsall Masonic Centre, Old Court House, Church Street, Arpsall MK45 2PL

Tuesday 4th November 2014  
1100-1500  
Lidington Village Hall, High Street, Lidington, Bedford, MK43 9PT

10. A reasonable copying charge may apply up to a maximum of £250 for the full suite of Documents and £10 for an electronic copy on CD. Copies of individual Documents are also available on request.

11. The Documents can be obtained by writing to Millbrook Power Limited, 65 York Place, Edinburgh, EH1 3JQ.

12. If you wish to request to be notified, or make any representation in respect of the Project as it is currently proposed, these should be sent to MPL. When making a response or representation, please include your name and an address where correspondence about your response or representation can be sent.

13. Responses or representations may be submitted in the following ways:

Website: [www.millbrookpower.co.uk](http://www.millbrookpower.co.uk)

Email: [info@millbrookpower.co.uk](mailto:info@millbrookpower.co.uk)

Freepost: Freepost F1EY-JY10-EF85E, Millbrook Power Ltd, 40 York Place, Edinburgh, EH1 3JQ

Phone: 0131 550 3380

14. Your comments will be analysed by MPL, and any appointed agent of MPL. Copies may be made available, in due course, to the Planning Inspectorate, Secretary of State and other relevant statutory authorities so that your comments can be noted. We will request that your personal details are not placed on the public record. Your personal details will be held securely by MPL, and any appointed agent of MPL, in accordance with the Data Protection Act 1998 and will be used solely in connection with the consultation process and subsequent development consent applications and, except as noted above, will not be passed to any third parties.

15. Please note that all responses and representations on the Project must be received by MPL, by no later than 5pm November 10th 2014

# Viacom has 'no bounds' to its ambition for Channel 5


GIDEON SPANIER

The new American owner of Channel 5 has vowed to overtake Channel 4 in the ratings and claimed its bigger rival's recent attack on US broadcasters buying British TV companies was motivated by a fear of competition.

Viacom's chief executive, Philippe Dauman, told the Broadcasting Press Guild that his ambition to overhaul Channel 4 to become the second-biggest free-to-air commercial broadcaster in Britain was only "the first step".

Mr Dauman, who completed the purchase of Channel 5 from Richard Desmond for more than £450m in September, said: "We think Channel 5 has made great progress over the last few years. It has a long way to go and we will rise up the ranks. I can understand why some people are afraid of the competition - and strong competition."

He suggested even ITV was in his sights in the ratings war



Philippe Dauman says beating Channel 4 is just the start

and he is seeking to lower the average age of Channel 5's viewers. "We do not put bounds on our ambitions," he said.

Mr Dauman, who met the Culture Secretary, Sajid Javid, this week, said Viacom was "very public service-oriented" and would honour all of Channel 5's public-service obligations such as news, children's shows and UK-originated programming.

"We are going to own Channel 5 forever," he added, stress-

ing Viacom's commitment.

In August Channel 4's chief executive, David Abraham, complained about "US entities queuing up to buy our producers and now our broadcasters", arguing that Britain's "special" TV landscape "may wither".

But Mr Dauman hit back. "We've been here almost as long as Channel 4," he said, noting that Viacom launched MTV in the UK in 1987.

Viacom, which also owns Nickelodeon, Comedy Central and the Paramount movie studios, now employs 1,100 staff in Britain, or 10 per cent of its global workforce.

Mr Dauman admitted that Omnicom, the world's second-biggest advertising group, was still refusing to advertise on Channel 5 in an on-going tussle, but was hopeful after talking in recent days to his "good friend" John Wren, the global boss of Omnicom.

Reports have suggested Omnicom has been under pressure to switch ad spend to ITV to meet targets until the end of the year.

## Education Courses

A diamond is forever  
and so is an MBA.

Ensure it's  
AMBA-accredited.\*

Start your MBA journey here:

## MBA FAIR AND NETWORKING EVENT



Book your  
**FREE** place now:  
[mbaworld.com/ambafair](http://mbaworld.com/ambafair)

Friday, 10 October  
2014, 17.30 - 20.30

Radisson Blu  
Portman Hotel  
London, W1H 7BG  
(☉ Marble Arch)

Meet recruiters from  
top AMBA-accredited  
business schools in an  
informal setting at the  
MBA Fair & Networking  
Drinks Reception

\*Association of MBAs  
(AMBA) accredits just 2%  
of the world's business  
schools. Only accredited  
schools will be in  
attendance at this event.

#AMBAfair

Sponsored by  
THE INDEPENDENT

quoting the above reference. In submitting an objection it should be noted that your personal data and correspondence will be passed to the applicant to enable your objection to be considered. If you do not wish your personal data to be forwarded, please state your reasons when submitting your objection.

Dave Candlish, Department for Transport

(2208459)

Dated: 9th October 2014.

Signed: *David Cutthell*

Chief Highways and Cleansing Officer

(2208467)

**LONDON BOROUGH OF REDBRIDGE  
TOWN AND COUNTRY PLANNING ACT 1990 SECTION 257 AND  
PARAGRAPH 1 OF SCHEDULE 14 AS AMENDED BY THE  
GROWTH AND INFRASTRUCTURE ACT 2013  
LONDON BOROUGH OF REDBRIDGE (GANTS HILL STOPPING-  
UP) ORDER**

01/2014

1. The above order was made on 29th September 2014. The effect of the order will be to stop-up the public footpath reference FP 175, running between Clarence Avenue, in a northerly direction, and Eastern Avenue (A12), and measuring a distance of 23 meters as shown on the order map drawing, no 2014/HCS/153A).

A copy of the order and order map may be inspected, free of charge, at

a) One Stop Shop 255-259 High Road, Ilford, Essex IG1 1NY;

b) Gants Hill Library, 490 Cranbrook Road, Ilford, IG2 6LA;

Normal opening hours Monday to Friday (excluding Public and Bank Holidays) from 9th October 2014.

2. Any representation about or objection to the order may be sent or delivered in writing addressed to: Arshad Hussain, Civil Engineering Section, Lynton House, 255-259 High Road, IG1 1NY not later than 5th November 2014 stating the grounds on which it is made. Please note that any objection may be communicated to, or be seen by, other persons who may have an interest in this matter, and those persons may wish to communicate with the objector about it.

3. If no such representations or objections are duly made, or if any so made are withdrawn, the London Borough of Redbridge may itself confirm the Order as an unopposed order. If the Order is sent to the Secretary of State for Transport for confirmation any representations and objections which have not been withdrawn will be sent with the order.

**MILLBROOK POWER LIMITED ("MPL")**

**SECTION 48, PLANNING ACT 2008**

**REGULATION 4 INFRASTRUCTURE PLANNING (APPLICATIONS: PRESCRIBED FORMS AND PROCEDURE) REGULATIONS 2009**

**NOTICE OF PROPOSED APPLICATION FOR A DEVELOPMENT CONSENT ORDER TO CONSTRUCT AND OPERATE THE MILLBROOK POWER PROJECT, ROOKERY SOUTH PIT, BEDFORDSHIRE**

1 Notice is hereby given that Millbrook Power Limited ("MPL") of 33 Cavendish Square, London W1G 0PW, intends to apply to the Secretary of State for a Development Consent Order ("DCO") pursuant to section 37 of the Planning Act 2008 ("the 2008 Act") to authorise the construction, operation and maintenance of an up to 299 megawatts ("MW") gas-fired electricity generation project at the former clay extraction site in Bedfordshire. This project comprises a power generation plant and integral gas and electrical connections to connect the power generation plant to the national transmission system and existing overhead transmission line respectively (together, the "Project"). MPL's application is likely to be submitted in Q1 of 2015.

2 MPL has been established by Watt Power Limited to develop the Project. Watt Power Limited is seeking to develop gas-fired power stations at Millbrook and elsewhere in the UK to support the UK Government's drive to a low carbon economy.

3 The site for the generating equipment covers an area of approximately 4 ha and is located within Rookery South Pit (approximate grid reference 501373, 240734), which itself covers approximately 90 ha.

4 The proposed DCO would, among other things, license and authorise:

i. The construction, operation and maintenance of a Simple Cycle Gas Turbine power generation plant consisting of up to five gas turbine generators ("GTG") fuelled by natural gas with a rated electrical output of between 50 and 299MW.

ii. Provision of:

a Up to 5 GTGs;

b Up to 5 exhaust gas emission flue stacks, each up to 40m in height;

c An administration building and office, workshop, store, control building, telemetry apparatus and blackstart generator;

d A fire water tank and demineralised water storage tank;

e Security infrastructure, including cameras, perimeter fencing and a gatehouse;

f Site lighting infrastructure, including perimeter lighting columns;

g Internal roadways, car parking, pedestrian network, cycle parking and potentially hardstanding for planned maintenance car parking;

h Site vehicular access(es), including a proposed access road from Green Lane to the site;

i A 400 kV electrical connection to export electricity produced by the power generation plant to the National Grid Electricity Transmission System. This may take the form of up to two overhead lines [of 400kV] including up to seven transmission towers (one of which will be replacing an existing tower and is likely to be located in close proximity to the location of that existing tower, thereby resulting in 6 net additional towers) to connect to the existing 400 kV overhead line;

j A switchyard / banking compound located within the generating equipment site containing up to six transformers and other plant required to manage the transmission of electricity;

k A substation which is likely to be located adjacent to the generating equipment within Rookery South Pit;

l A new underground gas pipeline connection of up to 1.7km in length to import natural gas from the National Gas Transmission System (NTS) to the power generation plant;

m An above ground compound at the NTS connection point containing:

i a minimum offtake connection comprising a remotely operable valve, control and instrumentation kiosk and electrical supply kiosk;

**DEPARTMENT FOR TRANSPORT**

**TOWN AND COUNTRY PLANNING ACT 1990**

THE SECRETARY OF STATE hereby gives notice of the proposal to make an Order under section 247 of the above Act to authorise the stopping up of an irregular shaped northern part width of Store Street comprising the back part of the footway which lies adjacent to No. 28 Store Street at Lemington, in the City of Newcastle upon Tyne.

IF THE ORDER IS MADE, the stopping up will be authorised only in order to enable development as permitted by Newcastle City Council, under reference 2014/0605/01/DET.

COPIES OF THE DRAFT ORDER AND RELEVANT PLAN will be available for inspection during normal opening hours at Lemington Resource Centre, Tyne View, Newcastle upon Tyne, NE15 8FZ in the 28 days commencing on 9 October 2014, and may be obtained, free of charge, from the Secretary of State (quoting NATTRAN/NE/S247/1547) at the address stated below.

ANY PERSON MAY OBJECT to the making of the proposed order within the above period, stating their reasons for doing so, by writing to the Secretary of State, National Transport Casework Team, Tyneside House, Skinnerburn Road, Newcastle Business Park, Newcastle upon Tyne, NE4 7AR or nationalcasework@dft.gsi.gov.uk, quoting the above reference. In submitting an objection it should be noted that your personal data and correspondence will be passed to the applicant to enable your objection to be considered. If you do not wish your personal data to be forwarded, please state your reasons when submitting your objection.

Dave Candlish, Department for Transport

(2208468)

## ENVIRONMENT & INFRASTRUCTURE

- ii a pipeline inspection gauge (PIG) facility, comprising a PIG launching facility, emergency control valve, isolation valve and control and instrumentation kiosk, and electricity supply kiosk; and
  - iii access to the compound.
  - n A natural gas receiving station and compound at the generating equipment site containing:
    - i a PIG receiving facility;
    - ii isolation valve;
    - iii control and instrumentation kiosk;
    - iv gas filters, metering, heating boiler and (if required) compressors
  - o Temporary construction compound(s) for the power generation plant, gas connection and electrical connection together with access(es); and
  - p Site drainage and waste management infrastructure and other services.
- iii. If required, tree and hedge removal along the gas and electricity connection routes.
- iv. Planting, landscaping and, if required, ecological mitigation.
- v. If required, the temporary stopping up of public footpath(s) during the construction works described above.
- vi. If required, permanent and temporary changes to the highway network for the Project.
- vii. If required, the permanent and/or temporary compulsory acquisition of land and/or rights in land for the Project.
- viii. If required, overriding of easements and other rights over or affecting land for the Project.
- ix. If required, the application and/or disapplication of legislation relevant to the Project.
- x. Construction, operation and maintenance of associated development, including, but not limited to, those items listed in paragraph 4 above.
- xi. Such ancillary, incidental and consequential works, provisions, permits, consents, waivers or releases as are necessary and/or convenient for the successful construction, operation and maintenance of the Project.
- 5 Due to the nature and size of the Project, MPL is undertaking an Environmental Impact Assessment (EIA). The Project is classified as EIA development under the Infrastructure Planning (Environmental Impact Assessment) Regulations 2009. The proposed application for a DCO will therefore be accompanied by an Environmental Statement (ES). The ES will provide a detailed description of the Project and its likely significant environmental effects.
- 6 Information (including plans and maps) about the nature and location of the Project, as well as the information so far compiled about the Project's likely significant environmental effects is all contained in a Preliminary Environmental Information Report (PEIR) and summarised in a non-technical summary of the PEIR (the "Documents"). The Documents will be available to view or download free of charge from the Project website from 13th October 2014. The website is located at the following link: [www.millbrookpower.co.uk](http://www.millbrookpower.co.uk)
- 7 The Documents will also be available for viewing free of charge from 13th October until 16th November 2014 at the following libraries (opening times vary)
- Bedford Library, Harpur Street, Bedford, MK40 1PG  
Tel. 01234 718178
- Amphill Library, 1 Dunstable Street, Amphill, Bedford, MK45 2NL  
Tel. 0300 300 8053
- Wootton Library, Lorraine Road, Wootton, MK43 9LH  
Tel. 01234 766061
- 8 The Documents will also be available for viewing free of charge from 13th October 2014 at the main offices of Central Bedfordshire Council (Priory House, Chicksands, Shefford, SG17 5TQ - 0300 3008301) Bedford Borough Council (Borough Hall, Cauldwell Street, Bedford MK42 9AP - 01234 267422) and at Marston Vale Forest Centre (Station Road, Marston Moretaine, MK43 0PR - 01234 767037).
- 9 The Documents will also be available for viewing free of charge at public exhibitions which will be held by MPL at the following locations and times:
- |  |   |
|--|---|
| Friday, 31st October 2014<br>1500- 1900  | Marston Moretaine Village Hall, Bedford Road, Marston Moretaine, MK43 0LD |
| Saturday 1st November 2014<br>0900- 1300 | Stewartby Village Hall, Stewartby Way, Stewartby, Bedford, MK43 9LX       |
| Monday 3rd November 2014<br>1600-2000    | Amphill Masonic Centre, Old Court House, Church Street, Amphill MK45 2PL  |
| Tuesday 4th November 2014<br>1100- 1500  | Lidlington Village Hall, High Street, Lidlington, Bedford, MK43 0RT       |
- 10 A reasonable copying charge may apply up to a maximum of £250 for the full suite of Documents and £10 for an electronic copy on CD. Copies of individual Documents are also available on request
- 11 The Documents can be obtained by writing to: Millbrook Power Limited, 49 York Place, Edinburgh, EH1 3JD.
- 12 If you wish to respond to this notice, or make any representations in respect of the Project as it is currently proposed, these should be sent to MPL. When making a response or representation, please include your name and an address where correspondence about your response or representation can be sent.
- 13 Responses or representations may be submitted in the following ways:  
Website: [www.millbrookpower.co.uk](http://www.millbrookpower.co.uk)  
Email: [info@millbrookpower.co.uk](mailto:info@millbrookpower.co.uk)  
Freepost: Freepost [RTEY-JYYB-ERSR], Millbrook Power Ltd, 49 York Place, Edinburgh, EH1 3JD  
Phone: 0131 550 3380
- 14 Your comments will be analysed by MPL and any appointed agent of MPL. Copies may be made available, in due course, to the Planning Inspectorate, Secretary of State and other relevant statutory authorities so that your comments can be noted. We will request that your personal details are not placed on the public record. Your personal details will be held securely by MPL and any appointed agent of MPL in accordance with the Data Protection Act 1998 and will be used solely in connection with the consultation process and subsequent development consent application(s) and, except as noted above, will not be passed to any third parties.
- 15 Please note that all responses and representations on the Project must be received by MPL by no later than 5pm November 16th 2014 (2208460)

## Property & land

### PROPERTY DISCLAIMERS

T S Ref: BV2094220/1/MPC

### NOTICE OF DISCLAIMER UNDER SECTION 1013 OF THE COMPANIES ACT 2006

#### DISCLAIMER OF WHOLE OF THE PROPERTY

1. In this Notice the following shall apply:  
Company Name: **BARCLAY PROJECTS LIMITED**  
Company Number: 01157682

Planning Notices

**Section 48, Planning Act 2008  
Regulation 4 Infrastructure Planning  
(Applications: Prescribed Forms and  
Procedure) Regulations 2009**



**Notice of proposed application for a Development Consent Order to construct and operate the Millbrook Power Project, Rookery South Pit, Bedfordshire**

1. Notice is hereby given that Millbrook Power Limited ("MPL") of 35 Cavendish Square, London W1G 9PL intends to apply to the Secretary of State for a Development Consent Order ("DCO") pursuant to section 47 of the Planning Act 2008 ("the 2008 Act") to authorise the construction, operation and maintenance of an up to 259 megawatts ("MW") gas-fired electricity generation plant at the former clay extraction site at Bedfordshire. This project comprises a power generation plant and related gas and electrical connections to connect the power generation plant to the national transmission system and existing overhead transmission lines respectively (the "Project"). MPL's application is likely to be submitted to OJ of 2015.
2. MPL has been established by West Power Limited to develop the Project. West Power Limited is seeking to develop gas-fired power stations at Millbrook and elsewhere in the UK to support the UK Government's drive to a low carbon economy.
3. The site for the generating equipment covers an area of approximately 4 ha and is located within Rookery South Pit (approximate grid reference SP1373, 267334), which itself covers approximately 90 ha.
4. The proposed DCO would, among other things, license and authorize:
  - i. The construction, operation and maintenance of a Simple Cycle Gas Turbine power generation plant consisting of up to five gas turbine generators ("GTG") fueled by natural gas with a rated electrical output of between 50 and 259MW;
  - ii. Provision of:
    - a. Up to 5 GTG;
    - b. Up to 6 exhaust gas antiseal flow stacks, each up to 40m in height;
    - c. An administration building and office, workshop, store, control building, telemetry apparatus and backcast generator;
    - d. A fire water tank and demineralised water storage tank;
    - e. Security infrastructure, including cameras, perimeter fencing and a gatehouse;
    - f. Site lighting infrastructure, including perimeter lighting columns;
    - g. Internal roadways, car parking, pedestrian network, cycle parking and potentially handover/understanding for planned maintenance car parking;
    - h. Site vehicular access(es), including a proposed access road from Green Lane to the site;
    - i. A 400 kV electrical connection to support electricity produced by the power generation plant to the National Grid Electricity Transmission System. This may take the form of up to two overhead lines (of 400kV) including up to seven transmission towers one of which will be replacing an existing tower and is likely to be located in close proximity to the location of the existing tower, thereby resulting in 6 net additional towers to connect to the existing 400 kV overhead line;
    - j. A switchyard / banking compound located within the generating equipment site containing up to six transformers and other plant required to manage the transmission of electricity;
    - k. A substation which is likely to be located adjacent to the generating equipment site containing up to six transformers and other plant required to manage the transmission of electricity;
    - l. A new underground gas pipeline connection of up to 1.7km in length to import natural gas from the National Gas Transmission System (NTS) to the power generation plant;
    - m. An above ground compound at the NTS connection point containing:
      - i. A minimum safety connection comprising a remotely operated valve, control and instrumentation: leak and electrical supply leak;
      - ii. A pipeline inspection gauge (PIG) facility, comprising a PIG launching facility, emergency control valve, isolation valve and control and instrumentation: leak and electrical supply leak; and
      - iii. access to the compound;
  - iii. A natural gas receiving station and compound at the generating equipment site containing:
    - i. A PIG receiving facility;
    - ii. isolation valve;
    - iii. control and instrumentation: leak;
    - iv. gas filters, metering, heating boiler and (if required) compressors
  - c. Temporary construction compound(s) for the power generation plant, gas connection and electrical connection together with access(es); and
  - p. Site drainage and waste management infrastructure and other services.
5. If required, tree and hedge removal along the gas and electricity connection routes.
6. Planting, landscaping and, if required, ecological mitigation.
7. If required, the temporary stopping up of public footpaths during the construction work described above.
8. If required, permanent and temporary changes to the highway network for the Project.
9. If required, the permanent and/or temporary compulsory acquisition of land and/or rights in land for the Project.
10. If required, overwriting of easements and other rights over or affecting land for the Project.
11. If required, the application and/or discontinuation of legislation relevant to the Project.
12. Such ancillary incidental and consequential works, provisions, permits, consents, waivers or releases as are necessary and/or convenient for the successful construction, operation and maintenance of the Project.
13. Due to the nature and size of the Project, MPL is undertaking an Environmental Impact Assessment (EIA). The Project is classified as EA development under the Infrastructure Planning (Environmental Impact Assessment) Regulations 2009. The proposed application for a DCO will therefore be accompanied by an Environmental Statement (ES). The ES will provide a detailed description of the Project and its likely significant environmental effects.
14. Information including plans and maps about the nature and location of the Project, as well as the information on: completed or the Project's likely significant environmental effects in all contained in a Preliminary Environmental Information Report (PEIR) and summarized in a non-technical summary of the PEIR (the "Documents"). The Documents will be available to view or download free of charge from the Project website from 13th October 2014. The website is located at the following link: [www.millbrookpower.co.uk](http://www.millbrookpower.co.uk)
15. The Documents will also be available for viewing free of charge from 13th October until 16th November 2014 at the following libraries (opening times vary):
 

Bedford Library, Harper Street, Bedford, MK40 1PG, Tel: 01234 718178
Amphill Library, 1 Dunstable Street, Amphill, Bedford, MK45 2HL, Tel: 0300 303 8653
Wootton Library, Lorraine Road, Wootton, MK43 9JH, Tel: 01234 760661
16. The Documents will also be available for viewing free of charge from 13th October 2014 at the main offices of Central Bedfordshire Council (Pitney House, Chickands, Bedford, SG17 5TD - 0300 300630) Bedford Borough Council (Borough Hall, Caswell Street, Bedford MK42 9AP - 01234 267422) and at Marston Vale Forest Centre (Station Road, Marston Moretaine, MK43 9PP - 01234 767077).
17. The Documents will also be available for viewing free of charge at public exhibitions which will be held by MPL at the following locations and times:
 

Friday, 31st October 2014, 1500-1900	Marston Moretaine Village Hall, Bedford Road, Marston Moretaine, MK43 0LD
Saturday 1st November 2014, 0900-1300	Stewarby Village Hall, Stewarby Way, Stewarby, Bedford, MK43 9LX
Monday 3rd November 2014, 1600-2000	Amphill Masonic Centre, Old Court House, Church Street, Amphill MK45 2PL
Tuesday 4th November 2014, 1100-1500	Lidlington Village Hall, High Street, Lidlington, Bedford, MK43 0RT
18. A reasonable copying charge may apply up to a maximum of £250 for the full suite of Documents and £10 for an electronic copy on CD. Copies of individual Documents are also available on request.
19. The Documents can be obtained by writing to: Millbrook Power Limited, 49 York Place, Edinburgh, EH1 3JD.
20. If you wish to respond to this notice, or make any representations in respect of the Project as it is currently proposed, these should be sent to MPL when making a response or representation. Please include your name and an address where correspondence about your response or representation can be sent.
21. Responses or representations may be submitted in the following ways:
 

Website: [www.millbrookpower.co.uk](http://www.millbrookpower.co.uk), Email: [info@millbrookpower.co.uk](mailto:info@millbrookpower.co.uk)

Freepost: Freepost (FREE) JYB-ERSH, Millbrook Power Ltd, 49 York Place, Edinburgh, EH1 3JD, Phone: 0131 550 3380
22. Your comments will be analysed by MPL, and any appointed agent of MPL. Copies may be made available, in due course, to the Planning Inspectorate, Secretary of State and other relevant statutory authorities so that your comments can be noted. We will review that your personal details are not placed on the public record. Your personal details will be held securely by MPL and any appointed agent of MPL in accordance with the Data Protection Act 1998 and will be used solely in connection with the consultation process and subsequent development consent application(s) and, except as noted above, will not be passed to any third parties.
23. Please note that all responses and representations on the Project must be received by MPL by no later than 5pm November 16th 2014

Planning Notices

**BEDFORD BOROUGH COUNCIL  
PLANNING (LISTED BUILDINGS AND CONSERVATION AREAS ACT) 1980  
TOWN AND COUNTRY PLANNING ACT 1990  
DEVELOPMENT MANAGEMENT PROCEDURE ORDER 2010  
TOWN AND COUNTRY PLANNING (ENVIRONMENTAL IMPACT ASSESSMENT) REGULATIONS 2011**

Notice is hereby given that the following applications have been submitted to Bedford Borough Council. The application and submitted plans are available for inspection online [www.bedford.gov.uk/development](http://www.bedford.gov.uk/development) and in electronic format only at the Customer Services Centre Home Lane MK40 1SU (where copies can be purchased) during normal office hours. Any person who wishes to make representations about any of the applications below should do so in writing to the Assistant Director (Planning), by post, email to [planning@bedford.gov.uk](mailto:planning@bedford.gov.uk) or online at [www.bedford.gov.uk/development](http://www.bedford.gov.uk/development) by no later than 20th October 2014. Please include your postal address. Any representations received will be made available in full for public inspection at the Customer Services Centre.

Online, only your name and address will show.

- PROPOSAL AFFECTING SETTING OF AN ANCIENT MONUMENT**  
**PROPOSAL AFFECTING THE SETTING OF A LISTED BUILDING**
- 1402270FUL H8 Farm Barn Water Lane Rambois  
Change of land use from paddock to residential and erection of single storey detached swimming pool building
- PROPOSAL AFFECTING THE CHARACTER OF THE CONSERVATION AREA IN WHICH THE SITES ARE LOCATED**
- 14R1457FUL 65 Goldington Road Bedford MK40 2NB  
New gateway and wall with iron railings to front.
- 1402385FUL 7 Castle Road Bedford MK40 3PL  
Loft conversion with rear dormer and velux windows to front.
- 1402378FUL No 16/16 42 Herper Street Bedford  
Change of use to ground floor retail (A1) & Offices (B1) and Professional Use (A2), minor alteration to door opening on rear elevation with canopy over.
- 1402238FUL Embankment Hotel The Embankment Bedford  
Creation of a second front entrance by removal of existing glazed timber framed ground floor windows and installation of new front glass double entrance doors.
- 1402442FUL The Coach House 61C Green End Road Great Bedford  
Single storey side garden room extension
- 1402232FUL 5 The Embankment Bedford MK40 3PB  
Removal of existing balconies and glass to front of 12 apartments, and replace with new.
- 1402372FUL The Five 21 Church End Baldockham  
One and two storey side/rear extensions to its model existing dwelling.
- PROPOSALS AFFECTING THE SETTING OF A LISTED BUILDING**
- 1402434FUL 1 Bedford Road Clapham Bedford  
One and two storey side/rear extension incorporating existing garage & garage conversion. Redact house in timber boarding.
- PROPOSAL CONSTITUTING MINERAL AND WASTE DEVELOPMENT**
- 140240573WMA Octagon Farm South Wiltington Quarry Bedford Road  
Variation of conditions 1, 27 and 28 of planning permission no. 182006 to amend the existing approved restoration scheme.
- 1402220FULM Oakley Lakes Wood Twinnwood Road Clapham  
Retention of existing site office/retailer building (retrospective) and installation of ground level weighbridge for use by the Oakley Lillwood Asseptic Digestion Plant
- PROPOSALS AFFECTING THE SETTING OF A LISTED BUILDING**  
**PROPOSALS AFFECTING THE CHARACTER OF THE CONSERVATION AREA IN WHICH THE SITES ARE LOCATED**
- 1402433FUL 47 High Street Bedford Bedfordshire  
Change of use from A1 (retail) to A3/A5 (Restaurant and Cafe/Hot Food Takeaway) and installation of fume extraction fans
- 5 October 2014  
Paul Rowland  
Assistant Director (Planning)  
Borough Hall, Caswell Street, Bedford, MK42 9AP

SELL IT  
**FAST**



**FREE**

ONLY BY VISITING  
**CLASSIFIED**  
[www.thisads.co.uk](http://www.thisads.co.uk)  
\*Items under £100. Excludes pets, motor vehicles and trade sales.

onsunday [www.bedfordshire-news.co.uk](http://www.bedfordshire-news.co.uk)

Public Notices

**CENTRAL BEDFORDSHIRE COUNCIL AND  
BEDFORD BOROUGH COUNCIL  
THE MARRIAGE AND CIVIL PARTNERSHIP  
(APPROVED PREMISES) REGULATIONS 2005**

The Marriage Act 1994 and the Civil Partnership Act 2004 makes provision for proceedings to take place at any Register Office or building approved under the terms of these Acts which has been granted an Approval by Central Bedfordshire Council and Bedford Borough Council.

A building seeking an Approval should be permanent and provide a dignified and serene location for the celebration of a civil marriage or civil partnership registration.

Application has been received from the following seeking the approval of the Authority to the premises known as

Toffe Manor, Soukrop Road, Stambrook, Bedfordshire MK44 1HH  
Drawing Room Maximum Capacity 80  
Crystal Room Maximum Capacity 80  
Sanctuary/Labyrinth Maximum Capacity 60

to be granted Approval under the Act. The Approval, if granted, will be valid for a minimum period of three years from the date of issue.

A copy of the application along with a plan of the premises to which it relates may be seen, free of charge, at the offices of the Registration Officer and Customer Services Manager for Central Bedfordshire Council and Bedford Borough Council, The Court House, Woburn Street, Amphill MK45 2HX between 9.00 am and 4.30 pm Mondays to Thursdays and between 9.00 am and 4.30 pm Fridays.

The Authority is considering whether Approval should be granted. Members of the public have the right to object. An objection should be made in writing to the address given below and must be received within 21 days of the date of the publication of this notice. All objections will be considered by the Authority and all objections will be notified in writing of the final decision.

Dated 5 October 2014  
CAROLINE RITCHIE, Proper Officer's Representative for Central Bedfordshire Council and Bedford Borough Council, The Court House, Woburn Street, Amphill, MK45 2HX

**HIGHWAYS AGENCY**

**ROAD TRAFFIC REGULATION ACT 1984(A) - SECTION 14(1)  
(A) AND PARAGRAPH 27(1) OF SCHEDULE 2 OF THE A421 TRUNK ROAD (BEDFORD SOUTHERN BYPASS, BEDFORDSHIRE) (TEMPORARY RESTRICTION AND PROHIBITION OF TRAFFIC) (NO.2) ORDER 2014**

NOTICE IS HEREBY GIVEN that the Secretary of State for Transport intends to make an Order on the A421 Trunk Road in Bedford Borough to enable cartwayway, slip road and lay-by in Bedford Borough to enable cartwayway, slip road and lay-by to be carried out in safety.

The works are expected to take place on weekdays over 20 nights (8pm to 6am) beginning on or after Monday 13 October 2014. The works would be carried out in phases using a combination of lane closures, cartwayway and slip road closures.

The effect of the Order would be to -

1. impose a speed limit of 40 miles per hour on the A421 - eastbound between the exit slip road at the A6 Elstow Interchange and the entry slip road at the A603 Cardington Interchange, and
- westbound between the exit slip road at the A603 Cardington Interchange, and entry slip road at the A6 Elstow Interchange, and
- close alternately, the A421 - westbound entry and eastbound exit slip roads at the A603 Eastcotes Interchange - diverting local westbound traffic via A600 to Cambridge Road joining A603 roundabout, the eastbound cartwayway and slip road joining A421 westwards and vice versa for eastbound traffic,
- westbound exit and eastbound entry slip roads at the A6 Elstow Interchange - diverting west bound traffic westwards to A428 Marsh Lays Interchange, rejoining the eastbound cartwayway and exiting at A6 Elstow Interchange and vice versa for eastbound traffic,
- eastbound entry slip road at the A603 Cardington Interchange - diverting eastbound traffic west on the A421 Interchange and rejoining east at the A6 Elstow Interchange, eastbound between the A6 Elstow Interchange and the A603 Cardington Interchange - diverting traffic via the A6 and A6134 to rejoin the A421 at the A600 Eastcotes Interchange, and
- westbound between the exit slip road at the A603 Interchange and the entry slip road at the A6 Interchange.

All lay-bys adjacent to the A421 between the A6 and A4280 would be closed for 24 hours daily for the duration of the works, from 12 noon on 13 October 2014.

The temporary mandatory speed limits (which would not apply to emergency services or special force vehicles) closures (which would not apply to emergency services, traffic officer, works or winter maintenance vehicles) and diversion routes would be clearly indicated by traffic signs throughout the works.

The A421 Trunk Road (Bedford Southern Bypass, Bedfordshire) (Temporary Restriction and Prohibition of Traffic) Order 2014 would be revoked by this Order.

The Order would come into force on 13 October 2014 and have a maximum duration of eighteen months.

Mrs Y A Tomkins, An official of the Highways Agency  
General Enquiries relating to this notice may be made in writing to Anna Graham at the Highways Agency, Woodlands, Mantle Lane, Bedford, MK41 7LW, or telephoning 01234 796104 or email [anna.graham@highways.gal.gov.uk](mailto:anna.graham@highways.gal.gov.uk).

THERE'S ONLY ONE  
**PLACE TO GO!**

**CLASSIFIED**

Keep it local and sell from your doorstep  
[www.thisads.co.uk](http://www.thisads.co.uk) or call 0844 4068 671

ADVERTISE TODAY,  
**CASH  
TOMORROW!**

**CLASSIFIED**

There is only one place to sell  
Visit [www.thisads.co.uk](http://www.thisads.co.uk)  
Call 0844 4068 671

**2 FOR 1  
ADVERTISING**

Your advert will appear  
in paper and online!

**CLASSIFIED**

Visit [www.thisads.co.uk](http://www.thisads.co.uk)  
Call 0844 4068 671



**PUBLIC NOTICES**

**CENTRAL BEDFORDSHIRE COUNCIL  
(SPRING CLOSE, AMPHILL)  
(TEMPORARY PROHIBITION OF TRAFFIC) ORDER 2014**

NOTICE IS HEREBY GIVEN that the Central Bedfordshire Council has made an Order the effect of which will be to prohibit any vehicle, except a vehicle being used for fire, police or ambulance purposes in an emergency, from proceeding along the full length of Spring Close, Ampthill.

The temporary closure is required to enable road surfacing work to take place and shall apply to such extent as may from time to time be indicated by the appropriate traffic signs. Where possible access will be maintained to property and premises but may be restricted from time to time according to local signing.

It is expected that the works will take place over two periods. The first closures will take place during the period 6 to 31 October 2014 and a second phase within 4 weeks of the first closure. The works will take place between 8am and 6pm. Specific dates will be advertised locally closer to the time.

There are no alternative routes available.

The Order will come into operation on 6 October 2014 for a period of six months or until the proposed works have been completed, as detailed above, whichever is the earlier.

For further information please contact Central Bedfordshire Highways, tel. 0300 3008049.

**CENTRAL BEDFORDSHIRE COUNCIL  
(FROGHALL ROAD, FLITWICK)  
(TEMPORARY PROHIBITION OF TRAFFIC) ORDER No.20.2014**

NOTICE IS HEREBY GIVEN that the Central Bedfordshire Council intend not less than seven days from the date of this Notice to make an Order the effect of which will be to prohibit any vehicle, except a vehicle being used for fire, police or ambulance purposes in an emergency, from proceeding along that length of Froghall Road, Flitwick which extends under the railway bridge and for approximately 20 metres on both sides.

The temporary closure is required to enable bridge examination works to take place and shall apply to such extent as may from time to time be indicated by the appropriate traffic signs. Where possible access will be maintained to property and premises but may be restricted from time to time according to local signing.

It is expected that the works will take place on ONE DAY on Tuesday 21 October 2014 between 9.30am and 3.30pm.

The alternative route is via Fordfield Road - A507 Woburn Road, Millbrook - Ampthill bypass in vice versa.

The Order will come into operation on 21 October 2014 for a period of four months or until the proposed works have been completed, as detailed above, whichever is the earlier.

For further information please contact Louise Page, Centurion Site Services, tel. 01524 372575.

**GOODS VEHICLE OPERATOR'S LICENCE**

Nigel P James trading as Electro Services Ltd of Unit 14 Pulloxhill Business Park, Pulloxhill, Bedfordshire, MK45 5JW is applying to change an existing licence as follows to keep an extra 2 goods vehicles and 0 cars at the operating centre at Unit 14 Pulloxhill Business Park, Greenfield Road, Pulloxhill, Bedfordshire, MK45 5JL. Owners or occupiers of land (including buildings) near the operating area who believe that their use or enjoyment of land would be affected, should make written representations to the Traffic Commissioner at West House, 396 Harehills Lane, Leeds, LS9 9AT stating their reasons, within 21 days of this notice. Representors must at the same time send a copy of their representations to the applicant at the address given at the top of this notice. A Guide to Representations is available from the Traffic Commissioner's office.

**LICENSING ACT 2003**

Application has been made to Bedford Borough Council for a new premises licence under section 17 of the Act by Tocco Stores Ltd, in respect of Tocco, 39 High Street, Clapham, Bedford, MK41 5AG to sell alcohol between 0600hrs - 2300hrs Monday to Sunday. The licensing register and a record of the application may be inspected at the offices of Bedford Borough Council, Licensing Unit, Registration & Records, 3rd Floor Borough Hall, Cauldwell Street, Bedford, MK41 5AF during normal office hours. Any representation by a responsible authority or a person likely to be affected by the grant of the application must be made in writing to the council at the address above by 20th October 2014. It is an offence knowingly or recklessly to make a false statement in connection with an application, for which a person is liable on summary conviction to a maximum fine of £5,000.

**Insolvency Act 1986**

**LET TO CREDITORS TO SUBMIT CLAIMS**  
COURT OF JUSTICE  
No. 277 of 2014  
**MOND HOSTLER**  
(in Bankruptcy)  
Address: 4 King Edward Road, Bedfordshire, MK41 5JW  
Elected Engineer

IF HEREBY GIVEN that the above named are from 10 October 2014 to their full names, their last descriptions, full of their debts or claims and addresses of persons if any to the name of the named person and the name of the person to whom the debts or claims are due and the name of the person to whom the debts or claims are due and the name of the person to whom the debts or claims are due and the name of the person to whom the debts or claims are due.

IF YOU ARE A CREDITOR OF THE ABOVE NAMED PERSONS AND YOU HAVE NOT RECEIVED A NOTICE TO SUBMIT YOUR CLAIMS TO THE COURT OF JUSTICE, YOU SHOULD CONTACT THE DEBT ADMINISTRATOR AT THE ADDRESS BELOW AS SOON AS POSSIBLE.

DEBT ADMINISTRATOR  
15, TOTTENHAM ROAD, BEDFORD, BEDFORDSHIRE, MK41 5JW  
TEL: 01234 766661

**GOODS VEHICLE OPERATOR'S LICENCE**

IF YOU ARE A CREDITOR OF THE ABOVE NAMED PERSONS AND YOU HAVE NOT RECEIVED A NOTICE TO SUBMIT YOUR CLAIMS TO THE COURT OF JUSTICE, YOU SHOULD CONTACT THE DEBT ADMINISTRATOR AT THE ADDRESS BELOW AS SOON AS POSSIBLE.

DEBT ADMINISTRATOR  
15, TOTTENHAM ROAD, BEDFORD, BEDFORDSHIRE, MK41 5JW  
TEL: 01234 766661



**Section 48, Planning Act 2008  
Regulation 4 Infrastructure Planning  
(Applications: Prescribed Forms and Procedure)  
Regulations 2009**

**Notice of proposed application for a Development Consent Order to construct and operate the Millbrook Power Project, Rookery South Pit, Bedfordshire**

1. Notice is hereby given that Millbrook Power Limited ("MPL") of 33 Cavendish Square, London W1G 0PW, intends to apply to the Secretary of State for a Development Consent Order ("DCO") pursuant to section 37 of the Planning Act 2008 ("the 2008 Act") to authorise the construction, operation and maintenance of an up to 299 megawatts ("MW") gas-fired electricity generation project at the former clay extraction site in Bedfordshire. This project comprises a power generation plant and integral gas and electrical connections to connect the power generation plant to the national transmission system and existing overhead transmission line respectively (together, "the Project"). MPL's application is likely to be submitted in Q1 of 2015.
2. MPL has been established by Watt Power Limited to develop the Project. Watt Power Limited is seeking to develop gas-fired power stations at Millbrook and elsewhere in the UK to support the UK Government's drive to a low carbon economy.
3. The site for the generating equipment covers an area of approximately 4 ha and is located within Rookery South Pit (approximate grid reference 501373, 240734), which itself covers approximately 90 ha.
4. The proposed DCO would, among other things, license and authorise:
  - i. The construction, operation and maintenance of a Simple Cycle Gas Turbine power generation plant consisting of up to five gas turbine generators ("GTG") fuelled by natural gas with a rated electrical output of between 50 and 299MW.
  - ii. Provision of:
    - a. Up to 6 GTGs;
    - b. Up to 5 exhaust gas emission flue stacks, each up to 40m in height;
    - c. An administration building and office, workshop, store, control building, telemetry apparatus and backstart generator;
    - d. A fire water tank and demineralised water storage tank;
    - e. Security infrastructure, including cameras, perimeter fencing and a gatehouse;
    - f. Site lighting infrastructure, including perimeter lighting columns;
    - g. Internal roadways, car parking, pedestrian network, cycle parking and potentially handstanding for planned maintenance car parking;
    - h. Site vehicular access(es), including a proposed access road from Green Lane to the site;
    - i. A 400 kV electrical connection to export electricity produced by the power generation plant to the National Grid Electricity Transmission System. This may take the form of up to two overhead lines (of 400kV) including up to seven transmission towers (one of which will be replacing an existing tower and is likely to be located in close proximity to the location of that existing tower, thereby resulting in 0 net additional towers), to connect to the existing 400 kV overhead line;
    - j. A switchyard/banking compound located within the generating equipment site containing up to six transformers and other plant required to manage the transmission of electricity;
    - k. A substation which is likely to be located adjacent to the generating equipment within Rookery South Pit;
    - l. A new underground gas pipeline connection of up to 1.7km in length to import natural gas from the National Gas Transmission System (NTS) to the power generation plant;
    - m. An above ground compound at the NTS connection point containing:
      - i. a minimum offshore connection comprising a remotely operable valve, control and instrumentation skid and electrical supply skid;
      - ii. a pipeline inspection gauge (PIG) facility, comprising a PIG launching facility, emergency control valve, isolation valve and control and instrumentation skid, and electrical supply skid; and
      - iii. access to the compound.
    - n. A natural gas receiving station and compound at the generating equipment site containing:
      - i. a PIG receiving facility;
      - ii. isolation valve;
      - iii. control and instrumentation skid;
      - iv. gas filters, misting, heating boiler and (if required) compressors
    - o. Temporary construction compound(s) for the power generation plant, gas connection and electrical connection together with access(es); and
    - p. Site drainage and waste management infrastructure and other services.
      - i. If required, tree and hedge removal along the gas and electricity connection routes
      - ii. If required, permanent and temporary changes to the highway network for the Project.
      - iii. If required, the temporary stopping up of public footpath(s) during the construction works described above.
      - iv. If required, permanent and temporary changes to the highway network for the Project.
      - v. If required, the permanent and/or temporary compulsory acquisition of land and/or rights in land for the Project.
      - vi. If required, overriding of easements and other rights over or affecting land for the Project.
      - vii. If required, the application and/or designation of legislation relevant to the Project.
      - viii. Construction, operation and maintenance of associated development, including, but not limited to, those items listed in paragraph The proposed DCO would, among other things, license and authorise: above
      - ix. Such ancillary, incidental and consequential works, provisions, permits, consents, waivers or releases as are necessary and/or convenient for the successful construction, operation and maintenance of the Project.

Bedford Library, Harpur Street, Bedford, MK40 1PG	Tel. 01234 718178
Amphill Library, 1 Dunstable Street, Amphill, Bedford, MK45 2NL	Tel. 0300 300 8053
Wootton Library, Lorraine Road, Wootton, MK43 9LH	Tel. 01234 766661

8. The Documents will also be available for viewing free of charge from 13th October 2014 at the main offices of Central Bedfordshire Council (Priority House, Chickadees, Bedford, Bedfordshire, MK41 5JW) and at the following locations:
  - 1 Bedford Borough Council (Borough Hall, Cauldwell Street, Bedford MK42 9AP - 01234 267422) and at Marston Vale Forest Centre (Slanton Road, Marston Moretaine, MK43 0PR - 01234 767037).
9. The Documents will also be available for viewing free of charge at public exhibitions which will be held by MPL at the following locations and times:

Friday 31 <sup>st</sup> October 2014	1500-1900	Marston Moretaine Village Hall, Bedford Road, Marston Moretaine, MK43 0LD
Saturday 1 <sup>st</sup> November 2014	0900-1300	Stewartby Village Hall, Stewartby Way, Stewartby, Bedford, MK43 9LX
Monday 3 <sup>rd</sup> November 2014	1600-2000	Amphill Masonic Centre, Old Court House, Church Street, Amphill MK45 2PL
Tuesday 4 <sup>th</sup> November 2014	1100-1500	Lidlington Village Hall, High Street, Lidlington, Bedford, MK43 0RT

10. A reasonable copying charge may apply up to a maximum of £250 for the full suite of Documents and £10 for an electronic copy on CD. Copies of individual Documents are also available on request.
11. The Documents can be obtained by writing to: Millbrook Power Limited, 49 York Place, Edinburgh, EH1 3JD.
12. If you wish to respond to this notice, or make any representations in respect of the Project as it is currently proposed, these should be sent to MPL. When making a response or representation, please include your name and an address where correspondence about your response or representation can be sent.
13. Responses or representations may be submitted in the following ways:
  - Website: [www.millbrookpower.co.uk](http://www.millbrookpower.co.uk)
  - Email: [info@millbrookpower.co.uk](mailto:info@millbrookpower.co.uk)
  - Freepost: Freepost [RTEY-JYYS-ERSR], Millbrook Power Ltd, 49 York Place, Edinburgh, EH1 3JD
  - Phone: 0131 550 3380

14. Your comments will be analysed by MPL and any appointed agent of MPL. Copies may be made available, in due course, to the Planning Inspectorate, Secretary of State and other relevant statutory authorities so that your comments can be noted. We will request that your personal details are not placed on the public record. Your personal details will be held securely by MPL and any appointed agent of MPL in accordance with the Data Protection Act 1998 and will be used solely in connection with the consultation process and subsequent development consent application(s) and, except as noted above, will not be passed to any third parties.
15. Please note that all responses and representations on the Project must be received by MPL by no later than 5pm November 16th 2014

Local Media Drives Response & Action

Showcase your business today

Contact your friendly classifieds team on 02070 237932

**Local Media Drives Response & Action**

Showcase your business today

Contact your friendly classifieds team on 02070 237932

**Times & Citizen**

Showcase your business today

Contact your friendly classifieds team on 0207 0237932

Planning Notices

Planning Notices



**ABBREVIATED STATEMENT OF COMMUNITY CONSULTATION NOTICE**

Millbrook Power Ltd (MPL) proposes to construct and operate an up to 299 megawatt (MW) gas-fired power generation plant (and integral connections to the gas and electricity networks) on land adjacent to and within Rookery South Pit, situated in the Marston Vale, approximately 5 km north of Ampthill and 7 km south-west of Bedford (the "Project"). Subject to public consultation, planning and financing, the Project could enter commercial operation in 2019/2020. The Project is classified as a Nationally Significant Infrastructure Project under the Planning Act 2008 which means that a Development Consent Order (DCO) is required to build, operate and maintain the Project. MPL intends to submit an application for a DCO for the Project in Q1 of 2015.

Once submitted, the DCO application will be processed and examined by the Planning Inspectorate who will make a recommendation to the Secretary of State for Energy and Climate Change as to whether or not the application should be granted and a DCO made. The final decision on the application is made by the Secretary of State, rather than the local planning authority.

Due to the nature and size of the Project, MPL is required under the Infrastructure Planning (Environmental Impact Assessment) Regulations 2009 to undertake an Environmental Impact Assessment (EIA). This EIA will consider the likely significant environmental effects, both positive and negative, of the Project on topics including air and water quality, noise, landscape and visual impact, traffic, local ecology, archaeology and heritage, and socio-economics. An Environmental Statement will be submitted with the application for a DCO for the Project in 2015.

MPL is required under section 47 of the Planning Act 2008 to consult with those living in the vicinity of the land to which the proposed application for the Project relates. This consultation with local people, businesses, and other organisations is an essential part of the DCO application process and will help to influence the design of the Project as at submission of the DCO application. Only after MPL has had regard to the consultation responses that it has received will the design for the Project be finalised and the application for a DCO be submitted.

MPL has prepared a statement setting out how it proposes to consult people living and working in the vicinity of the land to which the proposed application for the Project relates about the proposed DCO application. This statement is called the "Statement of Community Consultation".

MPL's Statement of Community Consultation is available for inspection online at [www.millbrookpower.co.uk](http://www.millbrookpower.co.uk). It is also available for inspection in hard copy at Central Bedfordshire Council Office (Priory House, Monks Walk, Chicksands, Bedford, Bedfordshire, SG17 5TQ, open Mon-Thurs 08:00-17:30 and Friday 08:00-5:00); at Bedford Borough Council Office (Borough Hall, Cauldwell St, Bedford MK42 9AP, open Mon-Thurs 08:30-17:00 and Fri 08:30-18:00); at Marston Vale Forest Centre (Marston Moretaine, Bedford, MK43 0PR, open Mon-Sun 10:00-18:00) and at the following local libraries:

<b>Bedford Library</b> Harpur Street, Bedford, MK40 1PG	Mon/Tues/Wed/Fri Thurs Sat Sun	09.00 – 18.00 09.00 – 13.00 09.00 – 17.00 Closed
<b>Ampthill Library</b> 1 Dunstable Street, Ampthill, Bedford, MK45 2NL	Mon/Wed/Fri Tues Thurs Sat Sun	10.00 – 18.00 Closed 14.00 – 18.00 10.00 – 13.00 Closed
<b>Wootton Library</b> Lorraine Road, Wootton, MK43 9LH	Mon/Fri Tues Wed Thurs Sat Sun	14.00 – 18.00 Closed 10.00 – 13.00 / 14.00 – 18.30 10.00 – 13.00 10.00 – 13.00 Closed

The Government's policy in relation to energy related Nationally Significant Infrastructure Projects is set out in a series of National Policy Statements (NPSs). NPS EN-1 (Energy) states that "Gas will continue to play an important role in the electricity sector - providing vital flexibility to support an increasing amount of low-carbon generation and to maintain security of supply". The need for the Project is established through these NPSs and is therefore not proposed by MPL as a topic of consultation.

Households and businesses within an approximate 5km radius of the proposed site for the power generation plant element of the Project will be sent a leaflet about the Project on or around 13th October 2014.

As part of its consultation with the community, MPL will be holding exhibitions about the Project at these locations and times:

Friday 31 <sup>st</sup> October 2014: 1500-1900	Marston Moretaine Village Hall, Bedford Road, Marston Moretaine, MK43 0LD
Saturday 1 <sup>st</sup> November 2014: 0900-1300	Stewartby Village Hall, Stewartby Way, Stewartby, MK43 9LX
Monday 3 <sup>rd</sup> November 2014: 1600-2000	Ampthill Masonic Centre, Old Court House, Church Street, Ampthill, Bedford, Bedfordshire, MK45 2PL
Tuesday 4 <sup>th</sup> November 2014: 1100- 1500	Lidlington Village Hall, High Street, Lidlington, MK43 0RT

From 13<sup>th</sup> October 2014 information about the Project including a leaflet about the Project, a Preliminary Environmental Information Report (PEIR) (which contains a preliminary assessment of the likely significant environmental effects of the Project) and a non-technical summary of the PEIR will be made available for inspection at the Council offices, Marston Vale Forest Centre and the libraries noted above at the times noted above. These documents will also be available from 13<sup>th</sup> October 2014 in electronic form on the MPL website ([www.millbrookpower.co.uk](http://www.millbrookpower.co.uk)).

The consultation period on the Project will run from 13 October 2014 until 16<sup>th</sup> November 2014 (inclusive), and we would therefore welcome your views on the Project on or before 5pm on 16<sup>th</sup> November 2014. If you respond to our consultation then please could you include your name and an address in your response. Please note that responses may be made public, subject to data protection laws.

Responses to the consultation on the Project can be made via:

Website: [www.millbrookpower.co.uk](http://www.millbrookpower.co.uk)  
Email: [info@millbrookpower.co.uk](mailto:info@millbrookpower.co.uk)  
Tel: 0131 550 3380  
Freepost: Freepost RTE-YJYB-ERST, Millbrook Power Ltd, 49 York Place, Edinburgh EH1 3JD

**Section 48, Planning Act 2008  
Regulation 4 Infrastructure Planning  
(Applications: Prescribed Forms and  
Procedure) Regulations 2009**



**Notice of proposed application for a Development Consent Order to construct and operate the Millbrook Power Project, Rookery South Pit, Bedfordshire**

1. Notice is hereby given that Millbrook Power Limited ("MPL") of 33 Cavendish Square, London W1G 8PW intends to apply to the Secretary of State for a Development Consent Order ("DCO") pursuant to section 37 of the Planning Act 2008 ("the 2008 Act") to authorise the construction, operation and maintenance of an up to 299 megawatt ("MW") gas-fired electricity generation plant at the former clay extraction site in Bedfordshire. This project comprises a power generation plant and integral gas and electrical connections to connect the power generation plant to the national transmission system and existing overhead transmission lines respectively (together, "the Project"). MPL's application is likely to be submitted in Q1 of 2015.

2. MPL has been established by Mill Power Limited to develop the Project. Mill Power Limited is seeking to develop gas-fired power stations at Millbrook and elsewhere in the UK to support the UK Government's drive to a low carbon economy.

3. The site for the generating equipment covers an area of approximately 4 ha and is located within Rookery South Pit (approximate grid reference 501573, 240734), which itself covers approximately 90 ha.

4. The proposed DCO would, among other things, license and authorise:

- a. The construction, operation and maintenance of a Single Cycle Gas Turbine power generation plant consisting of up to five gas turbine generators ("GTs") fuelled by natural gas with a rated electrical output of between 50 and 250MW;
  - b. Provision of:
    - i. up to 5 GTs;
    - ii. 5 exhaust gas emission five stacks, each up to 40m in height;
    - iii. An administration building and office, workshop, store, control building, telemetry apparatus and backstart generator;
    - iv. A fire water tank and demineralised water storage tank;
    - v. Security infrastructure, including cameras, perimeter fencing and a gatehouse;
    - vi. Site lighting infrastructure, including perimeter lighting columns;
    - vii. A network of roads, car parking, pedestrian network, cycle parking and potentially handover for planned maintenance car parking;
    - viii. Site vehicular access(es), including a proposed access road from Great Lane to the site;
    - ix. A 400 kV electrical connection to import electricity produced by the power generation plant to the National Grid Electricity Transmission System. This may take the form of up to two overhead lines (of 400kV) including up to seven transmission towers some of which will be replacing an existing tower and is likely to be located in close proximity to the location of that existing tower, thereby resulting in 5 net additional towers to connect to the existing 400 kV overhead line;
    - x. A multi-layered / multi-compound located within the generating equipment site containing up to six transformers and other plant required to manage the transmission of electricity;
    - xi. A compound which is likely to be located adjacent to the generating equipment within Rookery South Pit;
    - xii. A new underground gas pipeline connection of up to 1.7km in length to import natural gas from the National Gas Transmission System (NTS) to the power generation plant;
    - xiii. An above ground compound at the NTS connection point containing:
      - i. A minimum offtake connection comprising a remotely operated valve, control and instrumentation lines and electrical supply lines;
      - ii. A pipeline inspection gauge (PIG) facility, comprising a PIG launching facility, emergency control valve, isolation valve and control and instrumentation lines, and electrical supply lines; and
      - iii. Access to the compound.
    - xiv. A natural gas receiving station and compound at the generating equipment site containing:
      - i. A PIG receiving facility;
      - ii. Isolation valve;
      - iii. Control and instrumentation lines;
      - iv. Gas filters, metering, heating boiler and (if required) compressors
    - xv. Temporary construction compound(s) for the power generation plant, gas connection and electrical connection together with access(es); and
    - xvi. Site drainage and waste management infrastructure and other services.
  - ii. If required, tree and hedge removal along the gas and electricity connection routes.
  - iii. Planting, landscaping and, if required, ecological mitigation.
  - iv. If required, the temporary display of public notices during the construction works described above.
  - v. If required, permanent and temporary changes to the highway network for the Project.
  - vi. If required, the permanent and/or temporary acquisition of land and/or rights in land for the Project.
  - vii. If required, overflying of easements and other rights over or affecting land for the Project.
  - viii. If required, the application and/or discontinuation of legislation relevant to the Project.
  - ix. Construction, operation and maintenance of associated development, including, but not limited to, those items listed in paragraph 4 above.
  - x. Such ancillary and incidental works, provisions, permits, consents, waivers or releases as are necessary and/or convenient for the successful construction, operation and maintenance of the Project.
5. Due to the nature and size of the Project, MPL is undertaking an Environmental Impact Assessment (EIA). The Project is classified as EA development under the Infrastructure Planning (Environmental Impact Assessment) Regulations 2009. The proposed application for a DCO will therefore be accompanied by an Environmental Statement (ES). The ES will provide a detailed description of the Project and its likely significant environmental effects.
6. Information including plans and maps about the nature and location of the Project, as well as the information so far compiled about the Project's likely significant environmental effects is all contained in a Preliminary Environmental Information Report (PEIR) and summarised in a non-technical summary of the PEIR (the "Documents"). The Documents will be available to view or download free of charge from the Project website from 13th October 2014. The website is located at [www.millbrookpower.co.uk](http://www.millbrookpower.co.uk).
7. The Documents will also be available for viewing free of charge from 13th October until 16th November 2014 at the following libraries (opening times vary):
- |   |
|---|
| Bedford Library, Harpur Street, Bedford, MK40 1PG, Tel: 01234 718178                  |
| Ampthill Library, 1 Dunstable Street, Ampthill, Bedford, MK45 2NL, Tel: 0300 300 8053 |
| Wootton Library, Lorraine Road, Wootton, MK43 9LH, Tel: 01234 789681                  |
8. The Documents will also be available for viewing free of charge from 13th October 2014 at the main offices of Central Bedfordshire Council (Priory House, Chicksands, Bedford, SG17 5TQ: 0300 300888) or Bedford Borough Council (Borough Hall, Cauldwell Street, Bedford MK42 9AP: 01234 287422) and at Marston Vale Forest Centre (Stadler Road, Marston Moretaine, MK43 0PR: 01234 767037).
9. The Documents will also be available for viewing free of charge at public exhibitions which will be held by MPL at the following locations and times:
- |   |  |
|---|--|
| Friday 31 <sup>st</sup> October 2014, 1500-1900   | Marston Moretaine Village Hall, Bedford Road, Marston Moretaine, MK43 0LD  |
| Saturday 1 <sup>st</sup> November 2014, 0900-1300 | Stewartby Village Hall, Stewartby Way, Stewartby, Bedford, MK43 9LX        |
| Monday 3 <sup>rd</sup> November 2014, 1600-2000   | Ampthill Masonic Centre, Old Court House, Church Street, Ampthill MK45 2PL |
| Tuesday 4 <sup>th</sup> November 2014, 1100-1500  | Lidlington Village Hall, High Street, Lidlington, Bedford, MK43 0RT        |
10. A reasonable copying charge may apply up to a maximum of £250 for the full suite of Documents and £10 for an electronic copy on CD. Copies of individual Documents are also available on request.
11. The Documents can be obtained by writing to: Millbrook Power Limited, 49 York Place, Edinburgh, EH1 3JD.
12. If you wish to respond to this notice, or make any representations in respect of the Project as it is currently proposed, these should be sent to MPL. When making a response or representation, please include your name and an address where correspondence about your response or representation can be sent.
13. Responses or representations may be submitted in the following ways:  
Website: [www.millbrookpower.co.uk](http://www.millbrookpower.co.uk), Email: [info@millbrookpower.co.uk](mailto:info@millbrookpower.co.uk)  
Freepost: Freepost RTE-YJYB-ERST, Millbrook Power Ltd, 49 York Place, Edinburgh, EH1 3JD. Phone: 0131 550 3380
14. Your comments will be analysed by MPL and any appointed agent of MPL. Copies may be made available, in due course, to the Planning Inspectorate, Secretary of State and other relevant statutory authorities so that your comments can be noted. We will request that your personal details are not placed on the public record. Your personal details will be held securely by MPL and any appointed agent of MPL in accordance with the Data Protection Act 1998 and will be used solely in connection with the consultation process and subsequent development consent application(s) and, except as noted above, will not be passed to any third parties.
15. Please note that responses and representations on the Project must be received by MPL by no later than 5pm November 16th 2014.

**REDUCE LANDFILL**

Recycle your daily newspaper and help to make the best use of forest fibres.

Paper recovered from the domestic waste stream currently accounts for 75.5% of the raw materials used to make newspapers. You can help us to increase this.

To find out more about recycling newspapers contact:  
The Newspaper Industry Environmental Action Group on 0193 885637 or [recycling@nieag.co.uk](mailto:recycling@nieag.co.uk)  
Email to: [recycling@nieag.co.uk](mailto:recycling@nieag.co.uk)

THERE'S ONLY ONE PLACE TO GO!

**CLASSIFIED**

ADVERTISE TODAY, CASH TOMORROW CLASSIFIED

There is only one place to sell  
Visit [www.thisisads.co.uk](http://www.thisisads.co.uk)  
Call 0844 4068 671

Keep it local and sell from your doorstep  
[www.thisisads.co.uk](http://www.thisisads.co.uk) or call 0844 4068 671

**PUBLIC NOTICES**



**Millbrook Power**

**Section 48, Planning Act 2008  
Regulation 4 Infrastructure Planning  
(Applications: Prescribed Forms and Procedure)  
Regulations 2009**

**Notice of proposed application for a Development Consent Order to construct and operate the Millbrook Power Project, Rookery South Pit, Bedfordshire**

- Notice is hereby given that Millbrook Power Limited ("MPL") of 33 Cavendish Square, London W1G 0PW, intends to apply to the Secretary of State for a Development Consent Order ("DCO") pursuant to section 37 of the Planning Act 2008 ("the 2008 Act") to authorise the construction, operation and maintenance of a power generation plant and integral gas and electrical connections to connect the power generation plant to the national transmission system and existing overhead transmission line respectively (together, "the Project"). MPL's application is likely to be submitted in Q1 of 2015.
  - MPL has been established by Watt Power Limited to develop the Project. Watt Power Limited is seeking to develop gas-fired power stations at Millbrook and elsewhere in the UK to support the UK Government's drive to a low carbon economy.
  - The site for the generating equipment covers an area of approximately 4 ha and is located within Rookery South Pit (approximate grid reference 501373, 240734), which itself covers approximately 90 ha.
  - The proposed DCO would, among other things, license and authorise:
    - The construction, operation and maintenance of a Simple Cycle Gas Turbine power generation plant consisting of up to five gas turbine generators ("GTG") fuelled by natural gas with a rated electrical output of between 50 and 299MW.
    - Provision of:
      - Up to 5 GTGs;
      - Up to 5 exhaust gas emission flue stacks, each up to 40m in height;
      - An administration building and office, workshop, store, control building, telemetry apparatus and blackstart generator;
      - A fire water tank and demineralised water storage tank;
      - Security infrastructure, including cameras, perimeter fencing and a gatehouse;
      - Site lighting infrastructure, including perimeter lighting columns;
      - Internal roadways, car parking, pedestrian network, cycle parking and potentially handover for planned maintenance car parking;
      - Site vehicular access(es), including a proposed access road from Green Lane to the site;
      - A 400 kV electrical connection to export electricity produced by the power generation plant to the National Grid Electricity Transmission System. This may take the form of up to two overhead lines (of 400kV) including up to seven transmission towers (one of which will be replacing an existing tower and is likely to be located in close proximity to the location of that existing tower, thereby resulting in 6 net additional towers) to connect to the existing 400 kV overhead line;
      - A switchyard / banking compound located within the generating equipment site containing up to six transformers and other plant required to manage the transmission of electricity;
      - A substation which is likely to be located adjacent to the generating equipment within Rookery South Pit;
      - A new underground gas pipeline connection of up to 1.7km in length to import natural gas from the National Gas Transmission System (NTS) to the power generation plant;
      - A new above ground compound at the NTS connection point containing:
        - a minimum offtake connection comprising a remotely operable valve, control and instrumentation skid and electrical supply skid;
        - a pipeline inspection gauge (PIG) facility, comprising a PIG launching facility, emergency control valve, isolation valve and control and instrumentation skid, and electricity supply skid; and
        - access to the compound.
      - A natural gas receiving station and compound at the generating equipment site containing:
        - a PIG receiving facility;
        - isolation valve;
        - control and instrumentation skid;
        - gas fillers, metering, heating boiler and (if required) compressors
      - Temporary construction compound(s) for the power generation plant, gas connection and electrical connection together with access(es); and
      - Site drainage and waste management infrastructure and other services.
        - If required, tree and hedge removal along the gas and electricity connection routes.
        - Planting, landscaping and, if required, ecological mitigation.
        - If required, the temporary stopping up of public footpath(s) during the construction works described above.
        - If required, permanent and temporary changes to the highway network for the Project.
        - If required, the permanent and/or temporary compulsory acquisition of land and/or rights in land for the Project.
        - If required, overidding of assessments and other rights over or affecting land for the Project.
        - If required, the application and/or discontinuation of legislation relevant to the Project.
        - Construction, operation and maintenance of associated development, including, but not limited to, those items listed in paragraph 4. The proposed DCO would, among other things, license and authorise: above.
        - Such ancillary, incidental and consequential works, provisions, permits, consents, waivers or releases as are necessary and/or convenient for the successful construction, operation and maintenance of the Project.
  - Due to the nature and size of the Project, MPL is undertaking an Environmental Impact Assessment (EIA). The Project is classified as EIA development under the Infrastructure Planning (Environmental Impact Assessment) Regulations 2009. The proposed application for a DCO will therefore be accompanied by an Environmental Statement (ES). The ES will provide a detailed description of the Project and its likely significant environmental effects.
  - Information (including plans and maps) about the nature and location of the Project, as well as the information so far compiled about the Project's likely significant environmental effects is all contained in a Preliminary Environmental Information Report (PEIR) and summarised in a non-technical summary of the PEIR (the "Documents"). The Documents will be available to view or download free of charge from the Project website from 13th October 2014. The website is located at the following link: [www.millbrookpower.co.uk](http://www.millbrookpower.co.uk)
  - The Documents will also be available for viewing free of charge from 13th October until 18th November 2014 at the following libraries (opening times vary)
- |   |                    |
|---|--------------------|
| Bedford Library, Harpur Street, Bedford, MK40 1PG               | Tel. 01234 716178  |
| Amphill Library, 1 Dunstable Street, Amphill, Bedford, MK45 2NL | Tel. 0300 300 8053 |
| Wootton Library, Lorraine Road, Wootton, MK43 9LH               | Tel. 01234 768681  |
- The Documents will also be available for viewing free of charge from 13th October 2014 at the main offices of Central Bedfordshire Council (Priory House, Chickensands, Bedford, SG17 5TQ - 0300 3008301) Bedford Borough Council (Borough Hall, Caudwell Street, Bedford MK42 9AP - 01234 267422) and at Marston Vale Forest Centre (Station Road, Marston Moretaine, MK43 0PR - 01234 767037).
  - The Documents will also be available for viewing free of charge at public exhibitions which will be held by MPL at the following locations and times:
- |  |           |   |
|--|-----------|---|
| Friday 31 <sup>st</sup> October 2014   | 1500-1900 | Marston Moretaine Village Hall, Bedford Road, Marston Moretaine, MK43 0LD |
| Saturday 1 <sup>st</sup> November 2014 | 0900-1300 | Stewartby Village Hall, Stewartby Way, Stewartby, Bedford, MK43 9LX       |
| Monday 3 <sup>rd</sup> November 2014   | 1600-2000 | Amphill Masonic Centre, Old Court House, Church Street, Amphill MK45 2PL  |
| Tuesday 4 <sup>th</sup> November 2014  | 1100-1500 | Lidlington Village Hall, High Street, Lidlington, Bedford, MK43 0RT       |
- A reasonable copying charge may apply up to a maximum of £250 for the full suite of Documents and £10 for an electronic copy on CD. Copies of individual Documents are also available on request.
  - The Documents can be obtained by writing to: Millbrook Power Limited, 49 York Place, Edinburgh, EH1 3JD.
  - If you wish to respond to this notice, or make any representations in respect of the Project as it is currently proposed, these should be sent to MPL. When making a response or representation, please include your name and an address where correspondence about your response or representation can be sent.
  - Responses or representations may be submitted in the following ways:
 

Website: [www.millbrookpower.co.uk](http://www.millbrookpower.co.uk)

Email: [info@millbrookpower.co.uk](mailto:info@millbrookpower.co.uk)

Freepost: Freepost (RTEY-JYVB-ERSR), Millbrook Power Ltd, 49 York Place, Edinburgh, EH1 3JD

Phone: 0131 550 3380
  - Your comments will be analysed by MPL and any appointed agent of MPL. Copies may be made available, in due course, to the Planning Inspectorate, Secretary of State and other relevant statutory authorities so that your comments can be noted. We will request that your personal details are not placed on the public record. Your personal details will be held securely by MPL and any appointed agent of MPL in accordance with the Data Protection Act 1998 and will be used solely in connection with the consultation process and subsequent development consent application(s) and, except as noted above, will not be passed to any third parties.
  - Please note that all responses and representations on the Project must be received by MPL by no later than 5pm November 16th 2014

**PUBLIC NOTICES**



**BEDFORD BOROUGH COUNCIL**

**PUBLIC NOTICE  
HIGH STREET UPPER DEAN (1030)  
(TEMPORARY PROHIBITION OF TRAFFIC ORDER 2014)**

NOTICE IS HEREBY GIVEN that the Bedford Borough Council intend not less than seven days from the date of this Notice to make an Order the effect of which will be to prohibit any vehicle, except a vehicle being used for fire, police or ambulance purposes in an emergency, from proceeding along that length of High Street, Upper Dean, which extends from Shay Lane to Dean Grange.

This temporary closure is required to allow drainage and carriageway patching work to take place, and shall apply to such extent as may from time to time be indicated by the appropriate traffic signs. Where possible access will be maintained to property and premises but may be restricted from time to time according to local signing.

**THE CLOSURE IS ANTICIPATED TO BE IN OPERATION BETWEEN 9.00AM AND 3.00PM ON 3 DAYS FROM WEDNESDAY 29 OCTOBER 2014 TO FRIDAY 31 OCTOBER 2014 - SPECIFIC DATES WILL BE ADVERTISED LOCALLY CLOSER TO THE TIME.**

The alternative routes available for vehicles affected by the proposed Order are:  
Proceed in a northerly direction along High Street and then Kington Road, Lower Dean, to the B545. Turn left and continue for approximately 320m to the junction on the left. Turn left, continue for approximately 320 metres, bear right and continue for approximately 790 metres to Shelton Road, Upper Dean. Bear left and continue to Shay Lane/Brook Lane. Bear right onto Brook Lane and continue to High Street. Turn left and follow the road to site, and vice versa.

The proposed Order will come into operation on 29th October 2014 for a period of four months or until the proposed works have been completed, as detailed above, whichever is the earlier.

For further information please contact Tracy Langford of Bedfordshire Highways, Tel: 0645 365 8035.

**(GOLD STREET, PODDINGTON (1036)  
(TEMPORARY PROHIBITION OF TRAFFIC ORDER 2014)**

NOTICE IS HEREBY GIVEN that the Bedford Borough Council intend not less than seven days from the date of this Notice to make an Order the effect of which will be to prohibit any vehicle, except a vehicle being used for fire, police or ambulance purposes in an emergency, from proceeding along the whole length of Gold Street, Poddington.

This temporary closure is required to allow drainage work to take place and shall apply to such extent as may from time to time be indicated by the appropriate traffic signs. Where possible access will be maintained to property and premises but may be restricted from time to time according to local signing.

**THE CLOSURE IS ANTICIPATED TO BE IN OPERATION BETWEEN 9.00AM AND 3.00PM ON 3 DAYS FROM MONDAY 27 OCTOBER 2014 TO WEDNESDAY 29 OCTOBER 2014 - SPECIFIC DATES WILL BE ADVERTISED LOCALLY CLOSER TO THE TIME.**

There are no alternative routes available for this closure.

The proposed Order will come into operation on 27th October 2014 for a period of four months or until the proposed works have been completed, as detailed above, whichever is the earlier.

For further information please contact Tracy Langford of Bedfordshire Highways, Tel: 0645 365 8035.

**(KESTREL ROAD, CURLEW CRESCENT, SWIFT CLOSE, STARLING WAY & PLOVER WAY, BEDFORD) (1047)  
(TEMPORARY PROHIBITION OF TRAFFIC ORDER 2014)**

NOTICE IS HEREBY GIVEN that the Bedford Borough Council intend not less than seven days from the date of this Notice to make an Order the effect of which will be to prohibit any vehicle, except a vehicle being used for fire, police or ambulance purposes in an emergency, from proceeding along those lengths of Kestrel Road, Curlew Crescent, Swift Close, Starling Way and Plover Way, Bedford, as detailed below.

**Length Affected - Kestrel Road:** The full extent.  
**Length Affected - Curlew Crescent:** From Plover Way to Hawk Drive.  
**Length Affected - Others:** From Kestrel Road for approx. 20 metres into each road.

These temporary closures are required to allow carriageway resurfacing work to take place and shall apply to such extent as may from time to time be indicated by the appropriate traffic signs. Where possible access will be maintained to property and premises but may be restricted from time to time according to local signing.

**THE CLOSURES ARE ANTICIPATED TO BE IN OPERATION BETWEEN 8.00AM AND 5.00PM ON 5 WEEKDAYS FROM MONDAY 27 OCTOBER 2014 TO FRIDAY 31 OCTOBER 2014 - SPECIFIC DATES WILL BE ADVERTISED LOCALLY CLOSER TO THE TIME.**

The alternative routes available for vehicles affected by the proposed Order are:  
Proceed in a south-westerly direction along Curlew Crescent to Sirkhill Drive. Turn left and continue to Linnet Way. Turn left and continue to Falcon Avenue. Turn left and continue to Hawk Drive, and vice versa.

Plover Way traffic should proceed to Curlew Crescent and then follow the other alternative routes as appropriate, and vice versa.  
Starling Way traffic should proceed to Linnet Way and then follow the other alternative routes as appropriate, and vice versa.  
There is no alternative route available for Swift Close.

The proposed Order will come into operation on 27th October 2014 for a period of four months or until the proposed works have been completed, as detailed above, whichever is the earlier.

For further information please contact Eddie Sturley of Bedford Borough Council's Engineering Services, Tel: 01234 275660.

**(FOSTER HILL ROAD, BEDFORD) (1058)  
(TEMPORARY PROHIBITION OF TRAFFIC ORDER 2014)**

NOTICE IS HEREBY GIVEN that the Bedford Borough Council has made an Order the effect of which will be to prohibit any vehicle, except a vehicle being used for fire, police or ambulance purposes in an emergency, from proceeding along that length of Foster Hill Road, Bedford, which extends from Stanley Street to the roundabout adjoining Park Avenue/Roff Avenue.

This temporary closure is required to allow lead replacement work to take place and shall apply to such extent as may from time to time be indicated by the appropriate traffic signs. Where possible access will be maintained to property and premises but may be restricted from time to time according to local signage.

**THE CLOSURE IS ANTICIPATED TO BE IN OPERATION 24 HOURS A DAY FROM TUESDAY 14 OCTOBER 2014 TO THURSDAY 4 NOVEMBER 2014 - SPECIFIC DATES WILL BE ADVERTISED LOCALLY CLOSER TO THE TIME.**

The alternative routes available for vehicles affected by the Order are:  
Proceed in a northerly direction along Foster Hill Road to Park Road North. Turn left and continue to Turner Way. Turn right and continue to Mantion Lane. Turn left and continue to the roundabout adjoining Clapham Road. Take the 1st exit and continue along Clapham Road to the roundabout adjoining Roff Avenue. Take the 1st exit and continue along Roff Avenue to the roundabout adjoining Foster Hill Road/Park Avenue, and vice versa.

The Order will come into operation on 14th October 2014 for a period of four months or until the proposed works have been completed, as detailed above, whichever is the earlier.

For further information please contact Luke Belsley of Hire-a-Lite (for Kier MG/Anglian Water), Tel: 01362 853604.

**ROAD TRAFFIC REGULATION ACT 1984 - SECTION 14(1)  
BEDFORD BOROUGH COUNCIL**

**(COLDWORTH PART OF FOOTPATH NO 19)  
(TEMPORARY PROHIBITION OF THROUGH TRAFFIC ORDER 2014)**

Notice is hereby given that the Bedford Borough Council have made an Order the effect of which will be to prohibit any person proceeding on foot along Footpath No 19 which extends from Ordnance Survey Grid Reference (OS GR) TL 1056 5754 north then east to OS GR TL 1089 5797.

This footpath closure is required due to a dangerous bridge. The closure is expected to continue to take place from Thursday 9 October 2014.

The alternative route for footpath users while the closure is in operation will be:

From OS GR TL 1056 5754 proceed east to OS GR TL 1117 5742, turn north to OS GR TL 1101 5793 then east to OS GR TL 1089 5797 and vice versa.

The Order will come into operation on 9 October 2014 for a period not exceeding six months or until the works which it is proposed to carry out on or near to the footpath have been completed, whichever is the earlier. If the works are not completed within six months the Order may be extended for a longer period with the consent of the Secretary of State for Transport.

For further information please email [row@bedford.gov.uk](mailto:row@bedford.gov.uk) or telephone Highways Helpdesk on 01234 718003

Dated 9 October 2014

Stewart Briggs, Executive Director for Environment and Sustainable Communities, Borough Hall, Caudwell Street, Bedford MK42 9AP

**Local Media Drives Response & Action**

Contact your friendly classifieds team on 0207 0237932

**Local Media Drives Response & Action**

0207 0237932

Garden & Outdoor Services



Large Range of Sheds, Summer Houses & Play Houses

8x6 Apex Roof from £339  
10x8 Apex Roof Full Tongue & groove £649  
Prices include VAT

We manufacture our own sheds offering excellent value and alterations if needed

Massive Savings  
✓ FREE DELIVERY  
✓ FREE ERECTION  
✓ FREE TREATMENT



for more information or a free brochure  
**01704 571215**  
sales@telesheds.co.uk  
or visit  
[www.telesheds.co.uk](http://www.telesheds.co.uk)

Landscaping

PREMIER LANDSCAPE

Patios, paths, paving, timber decking & fencing. Special rates for oaps.  
01234 856732  
07733 353119  
25 years experience

**onsunday**  
Sell your car fast...  
**01234 306603**  
[www.bedfordshire-news.co.uk](http://www.bedfordshire-news.co.uk)

LEISURE & ENTERTAINMENT

Visit [www.thisisads.co.uk](http://www.thisisads.co.uk)

Concerts

**WOBURN** Sands Folk Barn dance at Summer Centre Woburn Sands, Oct 11th 19:30. more info <https://www.facebook.com/groups/42211347839423> 07534 278580

Disco & Karaoke

**PHIL'S** Disco anniversaries, birthdays, weddings, children's parties, christenings 07908 148924

What's On

CASH IN ON IT



CLASSIFIED

[www.thisisads.co.uk](http://www.thisisads.co.uk)  
Items over £100. Excludes pets, motor vehicles and trade sales.

Planning Notices



ABBREVIATED STATEMENT OF COMMUNITY CONSULTATION NOTICE

Millbrook Power Ltd (MPL) proposes to construct and operate an up to 299 megawatt (MW) gas-fired power generation plant (and integral connections to the gas and electricity networks) on land adjacent to and within Rookery South Pit, situated in the Marston Vale, approximately 3 km north of Ampthill and 7 km south-west of Bedford (the "Project"). Subject to public consultation, planning and financing, the Project could enter commercial operation in 2019/2020.

The Project is classified as a Nationally Significant Infrastructure Project under the Planning Act 2008 which means that a Development Consent Order (DCO) is required to build, operate and maintain the Project. MPL intends to submit an application for a DCO for the Project in Q1 of 2015.

Once submitted, the DCO application will be processed and examined by the Planning Inspectorate who will make a recommendation to the Secretary of State for Energy and Climate Change as to whether or not the application should be granted and a DCO made. The final decision on the application is made by the Secretary of State, rather than the local planning authority.

Due to the nature and size of the Project, MPL is required under the Infrastructure Planning (Environmental Impact Assessment) Regulations 2009 to undertake an Environmental Impact Assessment (EIA). This EIA will consider the likely significant environmental effects, both positive and negative, of the Project on topics including air and water quality, noise, landscape and visual impact, traffic, local ecology, archaeology and heritage, and socio-economics. An Environmental Statement will be submitted with the application for a DCO for the Project in 2015.

MPL is required under section 47 of the Planning Act 2008 to consult with those living in the vicinity of the land to which the proposed application for the Project relates. This consultation with local people, businesses, and other organisations is an essential part of the DCO application process and will help to influence the design of the Project as at submission of the DCO application. Only after MPL has had regard to the consultation responses that it has received will the design for the Project be finalised and the application for a DCO be submitted.

MPL has prepared a statement setting out how it proposes to consult people living and working in the vicinity of the land to which the proposed application for the Project relates about the proposed DCO application. This statement is called the "Statement of Community Consultation".

MPL's Statement of Community Consultation is available for inspection online at [www.millbrookpower.co.uk](http://www.millbrookpower.co.uk), it is also available for inspection in hard copy at Central Bedfordshire Council Office (Priory House, Monks Walk, Chicksands, Shefford Bedfordshire, SG17 5TQ, open Mon-Thurs 08:00-17:30 and Friday 08:00-5:00); at Bedford Borough Council Office (Borough Hall, Caudwell St, Bedford MK42 9AP, open Mon-Thurs 08:30-17:00 and Fri 08:30-16:00); at Marston Vale Forest Centre (Marston Moretaine, Bedford, MK43 0PR, open Mon-Sun 10:00-16:00) and at the following local libraries:

<b>Bedford Library</b> Harpur Street, Bedford, MK40 1PG	Mon/Tues/Wed/Fri Thurs Sat Sun	09.00 - 18.00 09.00 - 13.00 09.00 - 17.00 Closed
<b>Amphill Library</b> 1 Dunstable Street, Amphill, Bedford, MK45 2NL	Mon/Wed/Fri Tues Thurs Sat Sun	10.00 - 18.00 Closed 14.00 - 18.00 10.00 - 13.00 Closed
<b>Wootton Library</b> Lorraine Road, Wootton, MK43 9LH	Mon/Fri Tues Wed Thurs Sat Sun	14.00 - 18.00 Closed 10.00 - 1300 / 1400 - 18.30 Closed 10.00 - 13.00 Closed

The Government's policy in relation to energy related Nationally Significant Infrastructure Projects is set out in a series of National Policy Statements (NPSs). NPS EN-1 (Energy) states that "Gas will continue to play an important role in the electricity sector - providing vital flexibility to support an increasing amount of low-carbon generation and to maintain security of supply". The need for the Project is established through these NPSs and is therefore not proposed by MPL as a topic of consultation.

Households and businesses within an approximate 5km radius of the proposed site for the power generation plant element of the Project will be sent a leaflet about the Project on or around 13th October 2014.

As part of its consultation with the community, MPL will be holding exhibitions about the Project at these locations and times:

Friday 31 <sup>st</sup> October 2014: 1500-1900	Marston Moretaine Village Hall, Bedford Road, Marston Moretaine, MK43 0LD
Saturday 1 <sup>st</sup> November 2014: 0900-1300	Stewartby Village Hall, Stewartby Way, Stewartby, MK43 9LX
Monday 3 <sup>rd</sup> November 2014: 1800-2000	Amphill Mesonic Centre, Old Court House, Church Street, Amphill, Bedford, Bedfordshire, MK45 2PL
Tuesday 4 <sup>th</sup> November 2014: 1100- 1500	Lidlington Village Hall, High Street, Lidlington, MK43 0RT

From 13<sup>th</sup> October 2014 information about the Project including a leaflet about the Project, a Preliminary Environmental Information Report (PEIR) (which contains a preliminary assessment of the likely significant environmental effects of the Project) and a non-technical summary of the PEIR will be made available for inspection at the Council offices, Marston Vale Forest Centre and the libraries noted above at the times noted above. These documents will also be available from 13<sup>th</sup> October 2014 in electronic form on the MPL website ([www.millbrookpower.co.uk](http://www.millbrookpower.co.uk)).

The consultation period on the Project will run from 13 October 2014 until 16<sup>th</sup> November 2014 (inclusive), and we would therefore welcome your views on the Project on or before 5pm on 16<sup>th</sup> November 2014. If you respond to our consultation then please could you include your name and an address in your response. Please note that responses may be made public, subject to data protection laws.

Responses to the consultation on the Project can be made via:  
**Website:** [www.millbrookpower.co.uk](http://www.millbrookpower.co.uk)  
**Email:** [info@millbrookpower.co.uk](mailto:info@millbrookpower.co.uk)  
**Tel:** 0131 650 3380  
**Freepost:** Freepost RTE-YJYB-ERST, Millbrook Power Ltd, 49 York Place, Edinburgh EH1 3JD

SPORTS & HOBBIES

Visit [www.thisisads.co.uk](http://www.thisisads.co.uk)

Antiques & Collectables

**ARSENAL/CHelsea** 1952 ORIGINAL 1952 FACUP SEMI-FINAL PROGRAMME VERY RARE £30. 1952 FACUP FINAL ARSENAL NEWCASTLE PROGRAMME £50. MATCH TICKET £50 07434 451336

**ARSENAL** NEWCASTLE ORIGINAL 1952 FACUP FINAL FOOTBALL PROGRAMME £50. 1952 FACUP SEMI-FINAL ARSENAL V CHELSEA PROGRAMME £30 07434 451336

**CUP** FINAL PROGRAMMES FACUP/FINALS FROM 1988 TO NOW FROM £10. SEMI-FINALS FR £5 LEAGUE CUP FINALS 1961 TO NOW FR £10. MATCH TICKETS/SONG SHEETS £10 07434 451336

**LEICESTER WOLVES** ORIGINAL 1949 FACUP FINAL PROGRAMME £40. TICKET £45. SONG SHEET £29. ANY FOOTBALL PROG ANY TEAM ANY YEAR. ANY MATCH FROM £5 07434 451336

**LUTON TOWN** ORIGINAL 1959 FACUP FINAL STRAW BOATERS HAT WORN NEW FOR THE FINAL £50. FINAL PROG £20. SEMI-FINALS £15. SONG SHEET £20. MATCH TICKET £25 07434 451336

**LUTON TOWN** WORTH C ORIGINAL 1959 FACUP SEMI-FINAL PROGRAMME £15. REPLAY PROGRAMME £15. 1959 FACUP FINAL PROGRAMME LUTON V WOTTS F £20. TICKET £20 07434 451336

**LUTON TOWN** WOTTS FR 1989 LEAGUE CUP FINAL PROGRAMME £15. MATCH TICKET £14. 1989 LEAGUE CUP SEMI-FINALS LUTON V WEST HAM PROGRAMMES EACH LEG £10 07434 451336

**LUTON TOWN** WISEMAN 1988 LEAGUE CUP FINAL PROGRAMME £12. MATCH TICKET £14. 1988 LEAGUE CUP SEMI-FINALS LUTON V OXFORD U PROGRAMMES EACH LEG £10 07434 451336

**WEDGWOOD** DANBURY Mint China Plates x12 "The Farm Year" with authenticity certificates. Milton Keynes area complete set. £99 01908 616466

**WANTED: OLD** toys / comics: 40s to 80s: Action Man/figures, Star Wars, transformers, Lego, Disney, Kiti, soldiers £99 07746 851331

Health & Fitness

**INSANITY** Workout DVD insanity workout DVD. In good condition only DVD has been viewed. Collection can be arranged or post if required. £3 07737 5941418

**WI-FIT** Plus As new Ideal Xmas present. 1 Nut chack, 2 controllers, WI-FI board and 3 dance and fitness games. Original packaging. £75 07881 557983

Hobbies

WANTED CASH FOR OLD TOYS

Toy cars: Dinky, Corgi, Matchbox, Burago etc. Trains: Hornby, Triang, Lima, Scalextric, Mamod, Triang & Model Kits. Anything considered, cash paid  
**Tel: 01933 271837 or 07594 418531**

**CHILD'S** Bike Seat Koold/Red/ Grey/Beet Seat fits most 26" bikes, can email photos £25 ono 01767 260781

Keep Fit & Gym Equipment

TRIMMASTER 360HR TREADMILL

Fully operational, multi-programme, lightly used, professional quality treadmill. Must be transported by buyer.

**£550 ONVO**  
Bedford 07775 988183

Knitting & Sewing

**SEWING** machine antique sewing machine with table or antique sovaregen sewing machine or hobbycraft sewing machine £10 07453 26171

Shooting & Fishing

**WANTED** Fishing Tackle. Single items or Job Lots. Top Prices Paid For Quality Tackle. Buyer Will Collect. Call 07504 951078

Sports Equipment

**INDOOR** BOWLS LADIES TAYLOR NEXOR BOWLS SET OF 4 VIRTUALLY BRAND NEW COST £123 ASKING £90 O.V.N.O. 01234 742703 own 01234 742703

Sportswear

**LADIES** bowling shoes ladies brown lace - up bowling shoes worn twice size 8 £1001234 742703 £10 01234 742703

**onsunday**  
Call us on 01234 304403

CAR BOOT SALE

Bedford Rugby Club Goldington Road. Admission £1 before 12pm and 50p after Today and every Sunday Sellers from 9am, pitches £7  
Tel: **07830379892 or 01234 856210**

Jumble Sales

**BROMHAM SCOUT JUMBLE SALE 2.00PM**  
Saturday 11th October (Bric-a-brac 2.45pm)  
**Bromham Village Hall, Quality Refreshments.**

Tickets

**ALTON TOWERS 2 FOR 1 VOUCHERS** GO ANYTIME ON THESE £2 - WARWICK CASTLE, LEGOLAND, CHESSINGTON, TI PARK, SEA LIFE, BLACKPOOL TOWER - OTHERS ALL £2 07434 451336

**Wake up to it!**  
**onsunday**  
TO ADVERTISE CALL 01234 304403

BUSINESS

Business Services

**PROPERTY** MANAGEMENT Property investing, BTL, Sales, Lettings, Low Charges - 07922 596285

**onsunday**  
Call us on 01234 304403

PUBLIC NOTICES

FROM JUST **£10**

TO SELL ANY ITEM OVER £100  
**CLASSIFIED**  
[www.thisisads.co.uk](http://www.thisisads.co.uk)

Excludes pets, motor vehicles and trade sales.

**REDUCE AND FILL**

Recycle your daily newspaper and help to make the best use of forest fibres.

Paper recovered from the domestic waste stream currently accounts for 75.5% of the raw materials used to make newspapers. You can help us to increase this.

To find out more about recycling newspapers contact:  
01793 835827 or [www.rental.org.uk](http://www.rental.org.uk)  
It's one of the new joint & newspaper industry Environmental Action Group

Wake up to it!  
**onsunday**  
TO ADVERTISE CALL 01234 304403



## Millbrook Power Abbreviated Statement of Community Consultation Notice

Millbrook Power Ltd (MPL) proposes to construct and operate an up to 299 megawatt (MW) gas-fired power generation plant (and integral connections to the gas and electricity networks) on land adjacent to and within Rookery South Pit, situated in the Marston Vale, approximately 3 km north of Ampthill and 7 km south-west of Bedford (the "Project"). Subject to public consultation, planning and financing, the Project could enter commercial operation in 2019/2020.

The Project is classified as a Nationally Significant Infrastructure Project under the Planning Act 2008 which means that a Development Consent Order (DCO) is required to build, operate and maintain the Project. MPL intends to submit an application for a DCO for the Project in Q1 of 2015.

Once submitted, the DCO application will be processed and examined by the Planning Inspectorate who will make a recommendation to the Secretary of State for Energy and Climate Change as to whether or not the application should be granted and a DCO made. The final decision on the application is made by the Secretary of State, rather than the local planning authority.

Due to the nature and size of the Project, MPL is required under the Infrastructure Planning (Environmental Impact Assessment) Regulations 2009 to undertake an Environmental Impact Assessment (EIA). This EIA will consider the likely significant environmental effects, both positive and negative, of the Project on topics including air and water quality, noise, landscape and visual impact, traffic, local ecology, archaeology and heritage, and socio-economics. An Environmental Statement will be submitted with the application for a DCO for the Project in 2015.

MPL is required under section 47 of the Planning Act 2008 to consult with those living in the vicinity of the land to which the proposed application for the Project relates. This consultation with local people, businesses, and other organisations is an essential part of the DCO application process and will help to influence the design of the Project as at submission of the DCO application. Only after MPL has had regard to the consultation responses that it has received will the design for the Project be finalised and the application for a DCO be submitted.

MPL has prepared a statement setting out how it proposes to consult people living and working in the vicinity of the land to which the proposed application for the Project relates about the proposed DCO application. This statement is called the "Statement of Community Consultation".

MPL's Statement of Community Consultation is available for inspection online at [www.millbrookpower.co.uk](http://www.millbrookpower.co.uk). It is also available for inspection in hard copy at Central Bedfordshire Council Office (Priory House, Monks Walk, Chicksands, Shefford Bedfordshire, SG17 5TD, open Mon-Thurs 08.00-17.30 and Friday 08.00-5.00); at Bedford Borough Council Office (Borough Hall, Cauldwell St, Bedford MK42 9AP, open Mon-Thurs 08.30-17.00 and Fri 08.30-16.00); at Marston Vale Forest Centre (Marston Moretaine, Bedford, MK43 0PR, open Mon-Sun 10.00-16.00) and at the following local libraries:

Bedford Library	Mon / Tues / Wed / Fri	06.00 - 18.00
Harpur Street, Bedford, MK40 1PG	Thurs	06.00 - 13.00
	Sat	08.00 - 17.00
	Sun	Closed
Ill Library,	Mon / Wed / Fri	10.00 - 18.00
1 Dunstable Street, Ampthill, Bedford, MK45 2NL	Tues	Closed
	Thurs	14.00 - 18.00
	Sat	10.00 - 13.00
	Sun	Closed
Wootton Library	Mon / Fri	14.00 - 18.00
Lorraine Road, Wootton, MK43 9LH	Tues	Closed
	Wed	10.00 - 13.00 & 14.00 - 18.30
	Thurs	Closed
	Sat	10.00 - 13.00
	Sun	Closed

The Government's policy in relation to energy related Nationally Significant Infrastructure Projects is set out in a series of National Policy Statements (NPSs). NPS EN-1 (Energy) states that "Gas will continue to play an important role in the electricity sector - providing vital flexibility to support an increasing amount of low-carbon generation and to maintain security of supply". The need for the Project is established through these NPSs and is therefore not proposed by MPL as a topic of consultation.

Households and businesses within an approximate 5km radius of the proposed site for the power generation plant element of the Project will be sent a leaflet about the Project on or around 13<sup>th</sup> October 2014.

As part of its consultation with the community, MPL will be holding exhibitions about the Project at these locations and times:

Friday 31 <sup>st</sup> October 2014:	1500-1900	Marston Moretaine Village Hall, Bedford Road, Marston Moretaine, MK43 0LD
Saturday 1 <sup>st</sup> November 2014:	0900-1300	Stewartby Village Hall, Stewartby Way, Stewartby, MK43 9LX
Monday 3 <sup>rd</sup> November 2014:	1800-2000	Ampthill Masonic Centre, Old Court House, Church Street, Ampthill, Bedford, Bedfordshire, MK45 2PL
Tuesday 4 <sup>th</sup> November 2014:	1100-1500	Lidlington Village Hall, High Street, Lidlington, MK43 0RT

From 13<sup>th</sup> October 2014 information about the Project including a leaflet about the Project, a Preliminary Environmental Information Report (PEIR) (which contains a preliminary assessment of the likely significant environmental effects of the Project) and a non-technical summary of the PEIR will be made available for inspection at the Council Offices, Marston Vale Forest Centre and the libraries noted above at the times noted above. These documents will also be available from 13<sup>th</sup> October 2014 in electronic form on the MPL website ([www.millbrookpower.co.uk](http://www.millbrookpower.co.uk)). The consultation period on the Project will run from 13 October 2014 until 16<sup>th</sup> November 2014 (inclusive), and we would therefore welcome your views on the Project on or before 5pm on 16<sup>th</sup> November 2014. If you respond to our consultation then please could you include your name and an address in your response. Please note that responses may be made public, subject to data protection laws.

Responses to the consultation on the Project can be made via:

Website: [www.millbrookpower.co.uk](http://www.millbrookpower.co.uk)  
 Email: [info@millbrookpower.co.uk](mailto:info@millbrookpower.co.uk)  
 Tel: 0131 350 3380  
 Freepost: Freepost RTE-Y-JYB-ERST, Millbrook Power Ltd, 49 York Place, Edinburgh EH1 3JD

# Public & Legal Notices

## Why you should read these.

Public and Legal notices could affect you in many ways. These notices inform the public of planning act notices from roads to buildings as well as licensing act notices, insolvency acts, notices to creditors, missing beneficiaries etc.

# Serious Injury

## Compensation Specialists

- Work Accidents
- Road Accidents
- Medical & Dental Negligence Claims


✓ Specialist Aftercare



STILL No Win No Fee

## Local Media Drives Response & Action

Showcase your business today



Contact your friendly classifieds team on  
**02070 237932**

"Call our specialist team now."

# Rapid

SOLICITORS

An ISO 9001 Quality Assured Firm

# 0845 225 1137

[www.rapidsolicitors.co.uk](http://www.rapidsolicitors.co.uk)

Consulting offices throughout the region • Free home visits • Lines open 24/7

Rapid Response Solicitors Limited • ISO 9001 Quality Assured Service

Planning Notices

Planning Notices



**ABBREVIATED STATEMENT OF COMMUNITY CONSULTATION NOTICE**

Millbrook Power Ltd (MPL) proposes to construct and operate an up to 299 megawatt (MW) gas-fired power generation plant (and integral connections to the gas and electricity networks) on land adjacent to and within Rookery South Pit, situated in the Marston Vale, approximately 3 km north of Ampthill and 7 km south-west of Bedford (the "Project"). Subject to public consultation, planning and financing, the Project could enter commercial operation in 2019/2020. The Project is classified as a Nationally Significant Infrastructure Project under the Planning Act 2008 which means that a Development Consent Order (DCO) is required to build, operate and maintain the Project. MPL intends to submit an application for a DCO for the Project in Q1 of 2015.

Once submitted, the DCO application will be processed and examined by the Planning Inspectorate who will make a recommendation to the Secretary of State for Energy and Climate Change as to whether or not the application should be granted and a DCO made. The final decision on the application is made by the Secretary of State, rather than the local planning authority.

Due to the nature and size of the Project, MPL is required under the Infrastructure Planning (Environmental Impact Assessment) Regulations 2009 to undertake an Environmental Impact Assessment (EIA). This EIA will consider the likely significant environmental effects, both positive and negative, of the Project on topics including air and water quality, noise, landscape and visual impact, traffic, local ecology, archaeology and heritage, and socio-economics. An Environmental Statement will be submitted with the application for a DCO for the Project in 2015.

MPL is required under section 47 of the Planning Act 2008 to consult with those living in the vicinity of the land to which the proposed application for the Project relates. This consultation with local people, businesses, and other organisations is an essential part of the DCO application process and will help to influence the design of the Project as at submission of the DCO application. Only after MPL has had regard to the consultation responses that it has received will the design for the Project be finalised and the application for a DCO be submitted.

MPL has prepared a statement setting out how it proposes to consult people living and working in the vicinity of the land to which the proposed application for the Project relates about the proposed DCO application. This statement is called the "Statement of Community Consultation".

MPL's Statement of Community Consultation is available for inspection online at [www.millbrookpower.co.uk](http://www.millbrookpower.co.uk). It is also available for inspection in hard copy at Central Bedfordshire Council Office (Priory House, Monks Walk, Chicksands, Bedfordshire, SG17 5TQ, open Mon-Thurs 08:00-17:30 and Friday 08:00-5:00); at Bedford Borough Council Office (Borough Hall, Cautwell St, Bedford MK42 9AP, open Mon-Thurs 08:30-17:00 and Fri 08:30-18:00); at Marston Vale Forest Centre (Marston Moretaine, Bedford, MK43 0PR, open Mon-Sun 10:00-16:00) and at the following local libraries:

<b>Bedford Library</b> Harpur Street, Bedford, MK40 1PG	Mon/Tues/Wed/Fri Thurs Sat Sun	09.00 – 18.00 09.00 – 13.00 09.00 – 17.00 Closed
<b>Ampthill Library</b> 1 Dunstable Street, Ampthill, Bedford, MK45 2NL	Mon/Wed/Fri Tues Thurs Sat Sun	10.00 – 18.00 Closed 14.00 – 18.00 10.00 – 13.00 Closed
<b>Wootton Library</b> Lorraine Road, Wootton, MK43 9LH	Mon/Fri Tues Wed Thurs Sat Sun	14.00 – 18.00 Closed 10.00 – 1300 / 1400 – 18.30 Closed 10.00 – 13.00 Closed

The Government's policy in relation to energy related Nationally Significant Infrastructure Projects is set out in a series of National Policy Statements (NPSs). NPS EN-1 (Energy) states that "Gas will continue to play an important role in the electricity sector – providing vital flexibility to support an increasing amount of low-carbon generation and to maintain security of supply". The need for the Project is established through these NPSs and is therefore not proposed by MPL as a topic of consultation.

Households and businesses within an approximate 5km radius of the proposed site for the power generation plant element of the Project will be sent a leaflet about the Project on or around 13th October 2014.

As part of its consultation with the community, MPL will be holding exhibitions about the Project at these locations and times:

Friday 31 <sup>st</sup> October 2014: 1500-1900	Marston Moretaine Village Hall, Bedford Road, Marston Moretaine, MK43 0LD
Saturday 1 <sup>st</sup> November 2014: 0900-1300	Stewartby Village Hall, Stewartby Way, Stewartby, MK43 9LX
Monday 3 <sup>rd</sup> November 2014: 1600-2000	Ampthill Masonic Centre, Old Court House, Church Street, Ampthill, Bedford, Bedfordshire, MK45 2PL
Tuesday 4 <sup>th</sup> November 2014: 1100- 1500	Lidlington Village Hall, High Street, Lidlington, MK43 0RT

From 13<sup>th</sup> October 2014 information about the Project including a leaflet about the Project, a Preliminary Environmental Information Report (PEIR) (which contains a preliminary assessment of the likely significant environmental effects of the Project) and a non-technical summary of the PEIR will be made available for inspection at the Council offices, Marston Vale Forest Centre and the libraries noted above at the times noted above. These documents will also be available from 13<sup>th</sup> October 2014 in electronic form on the MPL website ([www.millbrookpower.co.uk](http://www.millbrookpower.co.uk)).

The consultation period on the Project will run from 13 October 2014 until 16<sup>th</sup> November 2014 (inclusive), and we would therefore welcome your views on the Project on or before 5pm on 16<sup>th</sup> November 2014. If you respond to our consultation then please could you include your name and an address in your response. Please note that responses may be made public, subject to data protection laws.

Responses to the consultation on the Project can be made via:

Website: [www.millbrookpower.co.uk](http://www.millbrookpower.co.uk)  
 Email: [info@millbrookpower.co.uk](mailto:info@millbrookpower.co.uk)  
 Tel: 0131 550 3380  
 Freepost: Freepost RTE-YJYB-ERST, Millbrook Power Ltd, 49 York Place, Edinburgh EH1 3JD

**Section 48, Planning Act 2008  
Regulation 4 Infrastructure Planning  
(Applications: Prescribed Forms and  
Procedure) Regulations 2009**



**Notice of proposed application for a Development Consent Order to construct and operate the Millbrook Power Project, Rookery South Pit, Bedfordshire**

- Notice is hereby given that Millbrook Power Limited ("MPL") of 33 Cavendish Square, London W1G 0PH, intends to apply to the Secretary of State for a Development Consent Order ("DCO") pursuant to section 47 of the Planning Act 2008 ("the 2008 Act") to authorise the construction, operation and maintenance of an up to 299 megawatt ("MW") gas-fired power generation plant at the former clay extraction site in Bedfordshire. This project comprises a power generation plant and integral gas and electrical connections to connect the power generation plant to the national transmission system and existing overhead transmission lines respectively (together, "the Project"). MPL's application is likely to be submitted in Q1 of 2015.
- MPL has been authorised by Mill Power Limited to develop the Project. Mill Power Limited is seeking to develop gas-fired power stations at Millbrook and elsewhere in the UK to support the UK Government's drive to a low carbon economy.
- The site for the generating equipment covers an area of approximately 4 ha and is located within Rookery South Pit (approximate grid reference 501373, 240734), which itself covers approximately 90 ha.
- The proposed DCO would, among other things, license and authorize:

- The construction, operation and maintenance of a Simple Cycle Gas Turbine power generation plant consisting of up to five gas turbine generators ("GTs") fueled by natural gas with a rated electrical output of between 50 and 250MW;
  - Provision of:
    - Up to 5 GTs;
    - Up to 5 exhaust gas emission flow stacks, each up to 40m in height;
    - An administration building and office, workshop, store, control building, telemetry apparatus and blackstart generator;
    - A fire water tank and demineralised water storage tank;
    - Security infrastructure, including cameras, perimeter fencing and a gatehouse;
    - Site lighting infrastructure including perimeter lighting columns;
    - A substation which is likely to be located adjacent to the generating equipment within Rookery South Pit;
    - Site vehicular access(es), including a proposed access road from Great Lane to the site;
    - A 400 kV electrical connection to export electricity produced by the power generation plant to the National Grid Electricity Transmission System. This may take the form of up to two overhead lines (of 400kV) including up to seven transmission towers (one of which will be replacing an existing tower and is likely to be located in close proximity to the location of that existing tower, thereby resulting in 6 net additional towers) to connect to the existing 400 kV overhead line;
    - A multi-stage / banking compound located within the generating equipment site containing up to six transformers and other plant required to manage the transmission of electricity;
    - A substation which is likely to be located adjacent to the generating equipment within Rookery South Pit;
    - A new underground gas pipeline connection of up to 1.7km in length to import natural gas from the National Gas Transmission System (NGTS) to the power generation plant;
    - An above ground compound at the NGTS connection point containing:
      - A minimum offtake connection comprising a remotely operable valve, control and instrumentation block and electrical supply block;
      - A positive inspection gauge (PIG) facility, accepting a PIG launching facility, emergency control valve, isolation valve and control and instrumentation block, and electrical supply block; and
      - Access to the compound.
  - A natural gas receiving station and compound at the generating equipment site containing:
    - A PIG receiving facility;
    - Isolation valves;
    - Control and instrumentation block;
    - Gas filters, metering, heating boiler and (if required) compressors
  - Temporary construction compounds for the power generation plant, gas connection and electrical connection together with access(es); and
  - Site drainage and waste management infrastructure and other services.
  - If required, tree and hedge removal along the gas and electricity connection routes.
  - If required, landscaping and, if required, ecological mitigation.
  - If required, the temporary stopping up of public highways during the construction works described above.
  - If required, permanent and temporary changes to the highway network for the Project.
  - If required, the permanent and/or temporary acquisition of land and/or rights in land for the Project.
  - If required, overidding of easements and other rights over or affecting land for the Project.
  - If required, the application and/or discontinuation of legislation relevant to the Project.
  - Construction, operation and maintenance of associated development, including, but not limited to, those listed in paragraph 4 above.
  - Such ancillary, incidental and consequential works, provisions, permits, consents, waivers or releases as are necessary and/or convenient for the successful construction, operation and maintenance of the Project.
5. Due to the nature and size of the Project, MPL is undertaking an Environmental Impact Assessment (EIA). The Project is classified as EA development under the Infrastructure Planning (Environmental Impact Assessment) Regulations 2009. The proposed application for a DCO will therefore be accompanied by an Environmental Statement (ES). The ES will provide a detailed description of the Project and its likely significant environmental effects.
6. Information (including plans and maps) about the nature and location of the Project, as well as the information on how the Project's likely significant environmental effects will be controlled in a Preliminary Environmental Information Report (PEIR) and summarized in a non-technical summary of the PEIR (the "Documents"). The Documents will be available to view or download free of charge from the Project website from 13th October 2014. The website is located at the following link: [www.millbrookpower.co.uk](http://www.millbrookpower.co.uk)
7. The Documents will also be available for viewing free of charge from 13th October until 16th November 2014 at the following libraries (opening times vary):
- |   |  |
|---|--|
| Bedford Library, Harpur Street, Bedford, MK40 1PG, Tel: 01234 718176                  |  |
| Ampthill Library, 1 Dunstable Street, Ampthill, Bedford, MK45 2NL, Tel: 0300 300 8263 |  |
| Wootton Library, Lorraine Road, Wootton, MK43 9LH, Tel: 01234 788061                  |  |
8. The Documents will also be available for viewing free of charge from 13th October 2014 at the main offices of Central Bedfordshire Council (Priory House, Chicksands, Bedford, SG17 5TQ, 0300 300888) and Bedford Borough Council (Borough Hall, Cautwell Street, Bedford MK42 9AP - 01234 287422) and at Marston Vale Forest Centre (Station Road, Marston Moretaine, MK43 9PL - 01234 767337).
9. The Documents will also be available for viewing free of charge at public exhibitors which will be held by MPL at the following locations and times:
- |                                       |  |
|---------------------------------------|--|
| Friday, 31st October 2014, 1500-1900  | Marston Moretaine Village Hall, Bedford Road, Marston Moretaine, MK43 0LD  |
| Saturday 1st November 2014, 0900-1300 | Stewartby Village Hall, Stewartby Way, Stewartby, Bedford, MK43 9LX        |
| Monday 3rd November 2014, 1600-2000   | Ampthill Masonic Centre, Old Court House, Church Street, Ampthill MK45 2PL |
| Tuesday 4th November 2014, 1100- 1500 | Lidlington Village Hall, High Street, Lidlington, Bedford, MK43 0RT        |
10. A reasonable copying charge may apply up to a maximum of £250 for the full suite of Documents and £10 for an electronic copy on CD. Copies of individual Documents are also available on request.
11. The Documents can be obtained by writing to: Millbrook Power Limited, 49 York Place, Edinburgh, EH1 3JD.
12. If you wish to respond to this notice, or make any representations in respect of the Project as it is currently proposed, these should be sent to MPL. When making a response or representation, please include your name and an address where correspondence about your response or representation can be sent.
13. Responses or representations may be submitted in the following ways:  
 Website: [www.millbrookpower.co.uk](http://www.millbrookpower.co.uk), Email: [info@millbrookpower.co.uk](mailto:info@millbrookpower.co.uk)  
 Freepost: Freepost RTE-YJYB-ERST, Millbrook Power Ltd, 49 York Place, Edinburgh, EH1 3JD. Phone: 0131 550 3380
14. Your comments will be analysed by MPL and any appointed agent of MPL. Copies may be made available, in due course, to the Planning Inspectorate, Secretary of State and other relevant statutory authorities so that your comments can be noted. We will request that your personal details are not placed on the public record. Your personal details will be held securely by MPL and any appointed agent of MPL, in accordance with the Data Protection Act 1998 and will be used solely in connection with the consultation process and subsequent development consent application(s) and, except as noted above, will not be passed to any third parties.
15. Please note that all responses and representations on the Project must be received by MPL by no later than 5pm November 16th 2014

**REDUCE AND FILL**

Recycle your daily newspaper and help us make the best use of forest fibres.

Paper recovered from the domestic waste stream currently accounts for 75.5% of the raw materials used to make newspapers. You can help us to increase this.

To find out more about recycling newspapers contact:  
 The Newspaper & Magazine Industry Environmental Action Group on 01234 444467 or [enw@millbrookpower.co.uk](mailto:enw@millbrookpower.co.uk)  
 (run by the Newspaper & Magazine Industry Environmental Action Group)

THERE'S ONLY ONE PLACE TO GO!

**CLASSIFIED**

ADVERTISE TODAY, CASH TOMORROW CLASSIFIED

There is only one place to sell  
 Visit [www.thisisads.co.uk](http://www.thisisads.co.uk)  
 Call 0844 4068 671

Keep it local and sell from your doorstep  
[www.thisisads.co.uk](http://www.thisisads.co.uk) or call 0844 4068 671

**PUBLIC NOTICES**

## Millbrook Power Abbreviated Statement of Community Consultation Notice

Millbrook Power Ltd (MPL) proposes to construct and operate an up to 299 megawatt (MW) gas-fired power generation plant (and integral connections to the gas and electricity networks) on land adjacent to and within Rockery South Pit, situated in the Marston Vale, approximately 3 km north of Ampthill and 7 km south-west of Bedford (the "Project"). Subject to public consultation, planning and financing, the Project could enter commercial operation in 2019/2020.

The Project is classified as a Nationally Significant Infrastructure Project under the Planning Act 2008 which means that a Development Consent Order (DCO) is required to build, operate and maintain the Project. MPL intends to submit an application for a DCO for the Project in Q1 of 2015. Once submitted, the DCO application will be processed and examined by the Planning Inspectorate who will make a recommendation to the Secretary of State for Energy and Climate Change as to whether or not the application should be granted and a DCO made. The final decision on the application is made by the Secretary of State, rather than the local planning authority.

Due to the nature and size of the Project, MPL is required under the Infrastructure Planning (Environmental Impact Assessment) Regulations 2009 to undertake an Environmental Impact Assessment (EIA). This EIA will consider the likely significant environmental effects, both positive and negative, of the Project on topics including air and water quality, noise, landscape and visual impact, traffic, local ecology, archaeology and heritage, and socio-economics. An Environmental Statement will be submitted with the application for a DCO for the Project in 2015.

MPL's Statement of Community Consultation is available for inspection online at [www.millbrookpower.co.uk](http://www.millbrookpower.co.uk). It is also available for inspection in hard copy at Central Bedfordshire Council Office (Priory House, Monks Walk, Chicksands, Bedford, MK42 9AP), open Mon-Thurs 08:00-17:30 and Friday 08:00-5:00; at Bedford Borough Council Office (Borough Hall, Cawkwell St, Bedford MK42 9AP), open Mon-Thurs 08:30-17:00 and Fri 08:30-16:00; at Marston Vale Forest Centre (Marston Moretaine, Bedford, MK43 0PR), open Mon-Sun 10:00-15:00 and at the following local libraries:

Bedford Library	Harpur Street, Bedford, MK40 1PG	Mon / Tues / Wed / Fri	09.00 – 18.00 09.00 – 13.00 09.00 – 17.00 Closed
Ill Street	1 Dunstable Street, Ampthill, Bedford, MK45 2NL	Mon / Wed / Fri	10.00 – 18.00 Closed 14.00 – 18.00 10.00 – 13.00 Closed
Wootton Library	Lorraine Road, Wootton, MK43 9LH	Mon / Fri	14.00 – 18.00 Closed 10.00 – 13.00 & 14.00 – 18.30 Closed 10.00 – 13.00 Closed

The Government's policy in relation to energy related Nationally Significant Infrastructure Projects is set out in a series of National Policy Statements (NPS). NPS EN-1 (Energy) states that "Gas will continue to play an important role in the electricity sector - providing vital flexibility to support an increasing amount of low-carbon generation and to maintain security of supply". The need for the Project is established through these NPSs and is therefore not proposed by MPL as a topic of consultation.

Households and businesses within an approximate 5km radius of the proposed site for the power generation plant element of the Project will be sent a leaflet about the Project on or around 13<sup>th</sup> October 2014.

As part of its consultation with the community, MPL will be holding exhibitions about the Project at these locations and times:

Friday 31 <sup>st</sup> October 2014:	1500-1900	Marston Moretaine Village Hall, Bedford Road, Marston Moretaine, MK43 0LD
Saturday 1 <sup>st</sup> November 2014:	0900-1300	Stewartby Village Hall, Stewartby Way, Stewartby, MK43 9LX
Monday 3 <sup>rd</sup> November 2014:	1600-2000	Ampthill Masonic Centre, Old Court House, Church Street, Ampthill, Bedford, Bedfordshire, MK45 2PL
Tuesday 4 <sup>th</sup> November 2014:	1100-1500	Lidlington Village Hall, High Street, Lidlington, MK43 0RT

From 13<sup>th</sup> October 2014 information about the Project including a leaflet about the Project, a Preliminary Environmental Information Report (PEIR) (which contains a preliminary assessment of the likely significant environmental effects of the Project) and a non-technical summary of the PEIR will be made available for inspection at the Council offices, Marston Vale Forest Centre and the libraries noted above at the times noted above. These documents will also be available from 13<sup>th</sup> October 2014 in electronic form on the MPL website ([www.millbrookpower.co.uk](http://www.millbrookpower.co.uk)). The consultation period on the Project will run from 13 October 2014 until 16<sup>th</sup> November 2014 (inclusive), and we would therefore welcome your views on the Project on or before 5pm on 16<sup>th</sup> November 2014. If you respond to our consultation then please could you include your name and an address in your response. Please note that responses may be made public, subject to data protection laws.

Responses to the consultation on the Project can be made via:

Website: [www.millbrookpower.co.uk](http://www.millbrookpower.co.uk)  
 Email: [info@millbrookpower.co.uk](mailto:info@millbrookpower.co.uk)  
 Tel: 0131 550 3380  
 Freepost: Freepost RTE-Y-JYY-ERST, Millbrook Power Ltd, 49 York Place, Edinburgh EH1 3JD

**PUBLIC NOTICES**

**CENTRAL BEDFORDSHIRE COUNCIL**  
**(BEANCROFT ROAD, MARSTON MORETAINE)**  
**(TEMPORARY PROHIBITION OF TRAFFIC) ORDER 2014**

NOTICE IS HEREBY GIVEN that the Central Bedfordshire Council has made an Order the effect of which will be to prohibit any vehicle, except a vehicle being used for fire, police or ambulance purposes in an emergency, from proceeding along that length of Beancroft Road, Marston Moretaine which extends from Beancroft Road to the old A421 roundabout.

This temporary closure is required to enable road surfacing work to take place and shall apply to such extent as may from time to time be indicated by the appropriate traffic signs. Where possible access will be maintained to property and premises but may be restricted from time to time according to local signing.

It is expected that the works will take place during the period from Wednesday 15 October to Monday 20 October 2014 between 9am and 3.30pm. Specific dates will be advertised locally closer to the time.

The alternative route is via the old A421 - Bedford Road and vice versa.  
 The Order will come into operation on 15 October 2014 for a period of four months or until the proposed works have been completed, as detailed above, whichever is the earlier.

For further information please contact Central Bedfordshire Highways, tel. 0300 3008049.

**CENTRAL BEDFORDSHIRE COUNCIL**  
**(ROADS IN BILLINGTON HOUGHTON CONQUEST, PULLOXHILL, STOTFOLD, TEMPSFORD, HENLOW, MARSTON AND TOTTERNADE)**  
**(TEMPORARY PROHIBITION OF TRAFFIC) ORDER 2014**

NOTICE IS HEREBY GIVEN that the Central Bedfordshire Council has made an Order the effect of which will be to prohibit any vehicle, except a vehicle being used for fire, police or ambulance purposes in an emergency, from proceeding along the following lengths of road: a) London Lane, Houghton Conquest, for its full length. b) Greenfield Road, Pulluxhill, from Tyburn Lane to the Industrial Estate. c) Old A421 Marston bypass, from Beancroft Road to Woburn Road.

These temporary closures are required to enable road patching and surfacing works to take place and shall apply to such extent as may from time to time be indicated by the appropriate traffic signs. Where possible access will be maintained to property and premises but may be restricted from time to time according to local signing.

It is expected that the first phase of the works will take place over TWO DAYS at each location during the period from 15 October to 30 November 2014. The works will take place between 8am and 6pm at Houghton Conquest and Pulluxhill and between 9am and 3.30pm at Marston. Further phases of the works will take place during Summer 2015. Specific dates will be advertised locally closer to the time.

The alternative routes for vehicles affected by the Order are: a) London Lane - Chapel End Road, A6 Wiselad Hill and Haynes West End. b) Greenfield Road - High Street, Filton Road, Sand Road, Greenfield Road and Filton Road. c) Marston - Beancroft Road, A421 south to M1 junction, and A421 north to return to Marston.

The Order will come into operation on 15 November 2014 for a period of twelve months or until the proposed works have been completed, as detailed above, whichever is the earlier.

For further information please contact Central Bedfordshire Highways, tel. 0300 3008049.

**CENTRAL BEDFORDSHIRE COUNCIL**  
**(SALFORD ROAD, ASPLEY GUISSE)**  
**(TEMPORARY PROHIBITION OF TRAFFIC) ORDER 2014**

NOTICE IS HEREBY GIVEN that the Central Bedfordshire Council intend not less than seven days from the date of this Notice to make an Order the effect of which will be to prohibit any vehicle, except a vehicle being used for fire, police or ambulance purposes in an emergency, from proceeding along that length of Salford Road, Aspley Guisse which extends across the level crossing and for approximately 20 metres on both sides.

This temporary closure is required to enable level crossing inspection works to take place and shall apply to such extent as may from time to time be indicated by the appropriate traffic signs. Where possible access will be maintained to property and premises but may be restricted from time to time according to local signing.

It is expected that the works will take place OVERNIGHT from 11pm on Saturday 25 October to 12noon on Sunday 26 October 2014.

The alternative route is via The Square - Bedford Road - over M1 junction 13 - Salford Road, Hulco - Wavendon Road, Salford - Cranfield Road - Crabtree Lane and vice versa.  
 The Order will come into operation on 25 October 2014 for a period of four months or until the proposed works have been completed, as detailed above, whichever is the earlier.

For further information please contact Emma Osborne, Centurion Site Services, tel. 0773 179882.  
 DATED 9 October 2014  
 Central Bedfordshire Council  
 Priory House  
 Chicksands  
 Bedford MK42 9AP

**TOWN & COUNTRY PLANNING ACT 1990**  
**NOTICE UNDER ARTICLE 13 OF THE TOWN & COUNTRY DEVELOPMENT MANAGEMENT PROCEDURE ORDER 2010 AND/OR NOTICE UNDER SECTION 67 OR 73 OF PLANNING (LISTED BUILDINGS & CONSERVATION AREAS) ACT 1990**

APPLICATION NO: CB/14/03718/FULL Affects Conservation Area  
 PROPOSAL: Proposed front porch and single storey rear extensions following demolition of existing outbuildings.  
 LOCATION: 15 The Knoll, Maulden, Bedford, MK45 2DB

APPLICATION NO: CB/14/03886/FM Departure / Major Development  
 PROPOSAL: Access to private drives from the implemented access roads, Appearance, Landscaping, Layout and Scale for 15 dwellings.  
 LOCATION: Land off Bedford Road, Marston Moretaine, Bedford, MK43 0ND

APPLICATION NO: CB/14/03905/LB Listed Build / ConsArea / Public Right of Way  
 PROPOSAL: Listed Building Consent. External works to front patio area and formation of a beer garden immediately rear of the Public House.  
 LOCATION: The Cross Keys, 13 High Street, Pulluxhill, Bedford, MK45 9HB

APPLICATION NO: CB/14/03904/FULL Listed Build / Cons Area / Public Right of Way  
 PROPOSAL: External works to front patio area and formation of a beer garden immediately rear of the Public House.  
 LOCATION: The Cross Keys, 13 High Street, Pulluxhill, Bedford, MK45 5HB

Planning applications, related documents and drawings can be viewed on our website <http://www.centralbedfordshire.gov.uk/planning>

Alternatively, the application can be viewed at our offices at Priory House, Monks Walk, Chicksands, Bedford, SG17 5TQ or at the Points of Presence at Job Centre Plus Building, High Street, Biggleswade and Bossard House, West Street, Leighton Buzzard, LU7 1DA. Our customer contact telephone number is 0300 300 8307. A paper copy application is sent to the local Town/Parish Council.

If you wish to make representations about any of these applications should do so within 21 days from the date of this notice by writing to the Development Infrastructure Group Manager, Priory House, Monks Walk, Chicksands, Bedford, SG17 5TQ, or by email to [planning@centralbedfordshire.gov.uk](mailto:planning@centralbedfordshire.gov.uk). Please quote the application number. Comments should be restricted to valid planning considerations such as effect on amenity, privacy, noise, traffic, access or similar. Please note any representations received are made available on our website for public inspection and so cannot be treated in confidence.

Development Infrastructure Group Manager 10th October 2014

Times & Citizen premieradvertising@ipress.co.uk  
[bedfordtoday.co.uk/findit](http://bedfordtoday.co.uk/findit)

**STANLEY FRANK FLINT (Deceased)**  
 Pursuant to the Trustee Act 1925 any persons having a claim against or an interest in the Estate of the aforementioned deceased, late of 27 Oak Avenue, Bilsdona Park, Wiselad Bedford, who died on 20/06/2014, are required to send particulars thereof in writing to the undersigned Solicitors on or before 19/12/2014, after which date the Estate will be distributed having regard only to claims and interests of which they have had notice.

**MILICENT IRENE ASHFORD (Deceased)**  
 Pursuant to the Trustee Act 1925 any persons having a claim against or an interest in the Estate of the aforementioned deceased, late of Bedford Charter House 1, Kimbolton Road, Bedford MK42 2PL, who died on 22/12/2013, are required to send particulars thereof in writing to the undersigned Solicitors on or before 19/12/2014, after which date the Estate will be distributed having regard only to claims and interests of which they have had notice.

**FRANK HARRY ROBERT JARVIS (Deceased)**  
 Pursuant to the Trustee Act 1925 any persons having a claim against or an interest in the Estate of the aforementioned deceased, late of Manor Close, Bronham, Bedford, who died on 21/02/2014, are required to send particulars thereof in writing to the undersigned Solicitors on or before 19/12/2014, after which date the Estate will be distributed having regard only to claims and interests of which they have had notice.

**JOAN DALE (Deceased)**  
 Pursuant to the Trustee Act 1925 any persons having a claim against or an interest in the Estate of the aforementioned deceased, late of Libbet House 85 De Payne Avenue, Bedford MK40 2TE, who died on 19/02/2014, after which date the Estate will be distributed having regard only to claims and interests of which they have had notice.

**MYERSON LLP**  
 Regent Road  
 Milton Keynes MK9 2AE T421609

**MYERSON LLP**  
 Regent Road  
 Milton Keynes MK9 2AE T421609

**MYERSON LLP**  
 Regent Road  
 Milton Keynes MK9 2AE T421609

**MYERSON LLP**  
 Regent Road  
 Milton Keynes MK9 2AE T421609

**MYERSON LLP**  
 Regent Road  
 Milton Keynes MK9 2AE T421609

**MYERSON LLP**  
 Regent Road  
 Milton Keynes MK9 2AE T421609

**MYERSON LLP**  
 Regent Road  
 Milton Keynes MK9 2AE T421609

**MYERSON LLP**  
 Regent Road  
 Milton Keynes MK9 2AE T421609

**MYERSON LLP**  
 Regent Road  
 Milton Keynes MK9 2AE T421609

**MYERSON LLP**  
 Regent Road  
 Milton Keynes MK9 2AE T421609

**MYERSON LLP**  
 Regent Road  
 Milton Keynes MK9 2AE T421609

**MYERSON LLP**  
 Regent Road  
 Milton Keynes MK9 2AE T421609

**MYERSON LLP**  
 Regent Road  
 Milton Keynes MK9 2AE T421609

**MYERSON LLP**  
 Regent Road  
 Milton Keynes MK9 2AE T421609

**MYERSON LLP**  
 Regent Road  
 Milton Keynes MK9 2AE T421609

**MYERSON LLP**  
 Regent Road  
 Milton Keynes MK9 2AE T421609

**MYERSON LLP**  
 Regent Road  
 Milton Keynes MK9 2AE T421609

**MYERSON LLP**  
 Regent Road  
 Milton Keynes MK9 2AE T421609

**MYERSON LLP**  
 Regent Road  
 Milton Keynes MK9 2AE T421609

**MYERSON LLP**  
 Regent Road  
 Milton Keynes MK9 2AE T421609

**MYERSON LLP**  
 Regent Road  
 Milton Keynes MK9 2AE T421609

**MYERSON LLP**  
 Regent Road  
 Milton Keynes MK9 2AE T421609

**MYERSON LLP**  
 Regent Road  
 Milton Keynes MK9 2AE T421609

**MYERSON LLP**  
 Regent Road  
 Milton Keynes MK9 2AE T421609

**MYERSON LLP**  
 Regent Road  
 Milton Keynes MK9 2AE T421609

## Local Media Drives Response & Action

Showcase your business today

Contact your friendly classifieds team on 02070 237932

**Take notice of public notices**

**could affect YOU!**

You should always take note of a public notice. It is a legal notice to inform the public of a change that could affect their short term or on a permanent basis. It could be anything from a change to a building to the creation of a building. It could be a notice of insolvency of a company you have dealings with or the closure of a footpath you regularly use.

**TAKE NOTICE OF PUBLIC NOTICES**



## Public Exhibitions

### Millbrook Power proposal for a gas-fired generation plant at Rookery South Pit

Millbrook Power Ltd, a subsidiary business of Watt Power Ltd, is seeking views on the proposed gas-fired electricity generation project and the findings of its preliminary environmental studies.

Members of the Millbrook Power team will be present at four local exhibitions from 31st October 2014 to 4th November 2014 to allow people to find out more information and provide Millbrook Power with any comments they may have.

#### Exhibition Venues and Dates:

##### Friday 31st October

3.00pm till 7.00pm  
**Marston Moretaine Village Hall,**  
 Bedford Road, Marston Moretaine,  
 MK43 0LD

##### Saturday 1st November

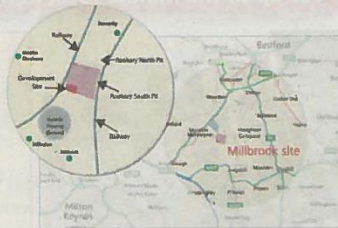
9.00am till 1.00pm  
**Stewartby Village Hall,**  
 Stewartby Way, Stewartby  
 MK43 9LX

##### Monday 3rd November

4.00pm till 8.00pm  
**Amphill Masonic Centre,**  
 Old Court House, Church Street,  
 Amphill, MK45 2PL

##### Tuesday 4th November

11.00am till 3.00pm  
**Lidlington Village Hall,**  
 High Street, Lidlington, MK43 0RT



#### FOR MORE INFORMATION

Web: [www.millbrookpower.co.uk](http://www.millbrookpower.co.uk) Email: [info@millbrookpower.co.uk](mailto:info@millbrookpower.co.uk) Phone: 0131 350 3380  
 Post: Freepost RTEY-JYB-ERSR, Millbrook Power Ltd, 45 York Place, Edinburgh EH1 3JD

# Shining a light on

BY KATIE NERTNEY  
[katie.nertney@bedfordsunday.com](mailto:katie.nertney@bedfordsunday.com)

"STRENGTH lies in the unification of a community," Raamprasad (Raam) Bangaru tells me confidently.

The chairman of the Bedford Indian Community believes that cultural integration is vital to the success of any community.

And in a place as cosmopolitan as Bedford - the Silver Faces statue off the High Street a symbol of harmonious diversity - perhaps this notion is all the more relevant in the town that we all call home.

The Bedford Indian Community (BIC) has been uniting the area's Indian groups for four years.

"The main objective of BIC is to bring Indians living in and around Bedford under one umbrella - irrespective of their regionality, language, caste or profession. Our group is open to one and all," explains Raam.

Supported by Bedford BID and Bedfordshire Police, the BIC sees members from eight cultural organisations meeting to celebrate the similarities that they share.

The largest event in their joint calendar is the annual



ENJOYING AN INDIAN SUMMER: Bedford Indian Community chairman Raamprasad Bangaru and right, celebrations from last year's Festival of Light

Festival of Light, held in October to mark Diwali.

"Diwali signifies the victory of light over darkness, good over evil and hope over despair," Raam says. Bedford's own Diwali bash is organised by BIC, whose yearly event at the Corn Exchange has become the largest Indian event in the area - last year 2,500 party-goers turned out to enjoy the entertainment and atmosphere.

A committee of representatives from all eight trusts spend 10 months planning the gala.

"We want to put Bedford on the cultural map with our large Diwali celebration.

Leicester has become well known for their excellent event, and we want to be in a similar league," Raam adds.

This year's Festival of Light will be held on Sunday, October 26.

From 3pm until 8pm, dancers dressed in sparkling costumes will take to the stage, and the beats of dhol drums will fill the Corn Exchange.

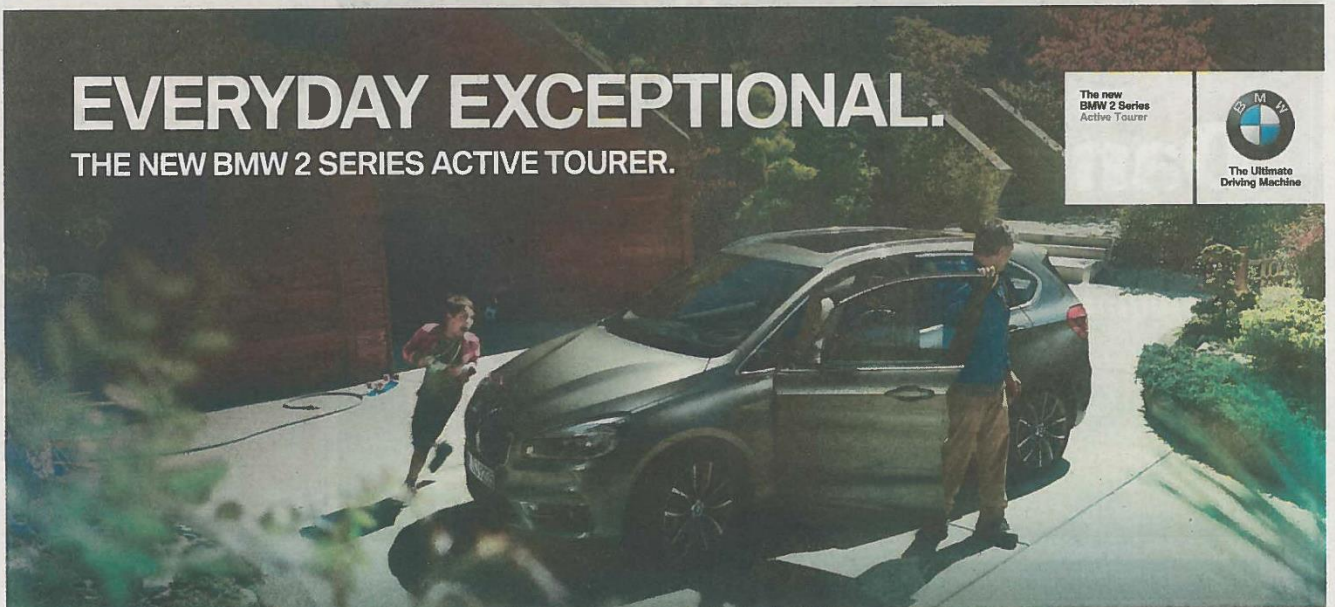
Henna artists will be ready to decorate the wrists of guests with traditional designs, and stalls will sell jewellery and clothing.

The Festival of Light is open to all, regardless of your religion or beliefs.

# EVERYDAY EXCEPTIONAL.

## THE NEW BMW 2 SERIES ACTIVE TOURER.

The new BMW 2 Series Active Tourer



Whatever your plans, the new BMW 2 Series Active Tourer is designed for an active life. Offering incredible spaciousness whilst still leaving room for exceptional performance, it completely reimagines the family car.

To find out more or to book a test drive\* please call 01234 866 770 or visit [www.elmsbedfordbmw.co.uk](http://www.elmsbedfordbmw.co.uk).

#### Elms Bedford

Clifton Parc, Caxton Road, Bedford  
 Bedfordshire MK41 0GL

Official fuel economy figures for the new BMW 2 Series Active Tourer range: Urban 43.5-60.1mpg (6.5-4.7l/100km), Extra Urban 61.4-76.3mpg (4.6-3.7l/100km), Combined 53.3-68.9mpg (5.3-4.1l/km). CO<sub>2</sub> emissions 124-109g/km. Figures may vary depending on driving style and conditions. \*Test drive is subject to applicant status and availability.



**PUBLIC NOTICES**



**Public Exhibitions**

**Millbrook Power proposal for a gas-fired generation plant at Rookery South Pit**

Millbrook Power Ltd, a subsidiary business of Watt Power Ltd, is seeking views on the proposed gas-fired electricity generation project and the findings of its preliminary environmental studies.

Members of the Millbrook Power team will be present at four local exhibitions from 31st October 2014 to 4th November 2014 to allow people to find out more information and provide Millbrook Power with any comments they may have.

**Exhibition Venues and Dates:**

- Friday 31st October**  
3.00pm till 7.00pm  
**Marston Moretaine Village Hall,**  
Bedford Road, Marston Moretaine,  
MK43 0LD
- Saturday 1st November**  
9.00am till 1.00pm  
**Stewartby Village Hall,**  
Stewartby Way, Stewartby  
MK43 9LX
- Monday 3rd November**  
4.00pm till 8.00pm  
**Amphill Masonic Centre,**  
Old Court House, Church Street,  
Amphill, MK45 2PL
- Tuesday 4th November**  
11.00am till 3.00pm  
**Lidlington Village Hall,**  
High Street, Lidlington, MK43 0RT



FOR MORE INFORMATION

Web: [www.millbrookpower.co.uk](http://www.millbrookpower.co.uk) Email: [info@millbrookpower.co.uk](mailto:info@millbrookpower.co.uk) Phone: 0131 350 3380  
Post: Freepost RTEY JYB ERSR, Millbrook Power Ltd, 49 York Place, Edinburgh EH1 3JD

**PUBLIC NOTICES**

TOWN & COUNTRY PLANNING ACT 1990  
NOTICE UNDER ARTICLE 13 OF THE TOWN & COUNTRY  
(DEVELOPMENT MANAGEMENT) PROCEDURE ORDER 2010 AND/OR  
NOTICE UNDER SECTION 67 OR 73 OF PLANNING  
(LISTED BUILDINGS & CONSERVATION AREAS) ACT 1990



- APPLICATION NO:** CB/14/03888/FULL **Affects Listed Building / Conserv. Area**  
**PROPOSAL:** Proposed rear extension to two Grade II listed buildings with internal alterations. Change of use of 21A Woburn Street from offices to one three bedroom residential dwelling. The creation of associated garden and parking area.  
**LOCATION:** 21A and 21B Woburn Street, Amphill, Bedford, MK45 2HP
- APPLICATION NO:** CB/14/03889/LB **Affects Listed Building / Conserv. Area**  
**PROPOSAL:** Proposed rear extension to two Grade II listed buildings with internal alterations. Change of use of 21A Woburn Street from offices to one three bedroom residential dwelling. The creation of associated garden and parking area.  
**LOCATION:** 21A and 21B Woburn Street, Amphill, Bedford, MK45 2HP
- APPLICATION NO:** CB/14/03794/FULL **Affects Public Right of Way**  
**PROPOSAL:** Change of use of the 'Former Cattleshed', 'Former Feed Store', 'The Stables' and the 'Fertiliser Shed from agricultural to B2 (General Industrial) and B8 (Storage) (Retrospective).  
**LOCATION:** Wharley Farm, College Road, Cranfield
- APPLICATION NO:** CB/14/03920/FULL **Affects Right of Way / General Publicity**  
**PROPOSAL:** Erection of workshop B1 Use.  
**LOCATION:** North Common Farm, Woburn Road, Lidlington, Bedford, MK43 0NN
- APPLICATION NO:** CB/14/03844/RM **Major Development**  
**PROPOSAL:** Reserved Matters: Revision to plots 13, 15, 16, 17, 20, 22, 27, 28, 76, 81 & 83 of the permitted reserved matters approval CB/11/02639/RM including an additional plot 28A, following outline consent MB/08/02402/OUT dated 09/10/2009 for the Mixed use development including residential, Class B1 Business, Lower School, Community Sports Hall, Outdoor Sports facilities and pitches. Open Space and means of access.  
**LOCATION:** Land At Former Cranfield University, Barton Road, Silsoe  
Planning applications, related documents and drawings can be viewed on our website <http://www.centralbedfordshire.gov.uk/planning>  
Alternatively, the application can be viewed at our offices at Priory House, Monks Walk, Chicksands, Shefford, SG17 5TQ, or at the Points of Presence at Job Centre Plus Building, High Street, Biggleswade and Bossard House, West Street, Loughton Buzzard, LU7 1DA. Our customer contact telephone number is 0300 300 8307. A paper copy application is sent to the local Town/Parish Council.  
If you wish to make representations about any of these applications should do so within 21 days from the date of this notice by writing to the Development Infrastructure Group Manager, Priory House, Monks Walk, Chicksands, Shefford, SG17 5TQ, or by email to [planning@centralbedfordshire.gov.uk](mailto:planning@centralbedfordshire.gov.uk). Please quote the application number(s). Comments should be restricted to valid planning considerations such as effect on amenity, privacy, noise, traffic, access or similar. Please note any representations received are made available on our website for public inspection and so cannot be treated in confidence.  
Development Infrastructure Group Manager 17th October 2014

www.bedfordshire.gov.uk

**ADD YOUR EVENT FOR FREE**

SEARCH FROM THOUSANDS OF LISTINGS ON

**WOW**

WOW247.CO.UK

**AUDREY CONSTANCE POOLE (Deceased)**

Pursuant to the Trustee Act 1925 any persons having a claim against or an interest in the Estate of the above-named deceased, late of The Smalley High Street, Pavenham, Bedfordshire MK43 7NP and Bedford Chamber House, Bedfordshire MK43 9LX, who died on 20/12/2013, are required to send particulars thereof in writing to the undersigned Solicitors on or before 20/12/2014, after which date the Estate will be distributed having regard only to claims and interests of which they have had notice.

**TOLLERS SOLICITORS**  
Medina House  
312-314 Silbury Boulevard  
Milton Keynes MK9 2AE T22712

**Local Media Drives Response & Action**

Showcase your business today



Contact your friendly classifieds team on 02070 237932

**Local Media Drives Response & Action**

Showcase your business today

Contact your friendly classifieds team on 02070 237932

**WOW!**

**I FOUND A WAY TO KEEP THE KIDS AMUSED OVER THE WEEKEND**

**WOW** 24/7  
[wow247.co.uk](http://wow247.co.uk)

Listings. Reviews. Tickets. Offers.  
Finally an entertainment guide that lets you do it all.

In association with **Times & Citizen**



Are you looking for something under £500?

The place to find it

Classified inside the newspaper. Need it, want it, buy it, see it.



## Public Exhibitions

### Millbrook Power proposal for a gas-fired generation plant at Rookery South Pit

Millbrook Power Ltd, a subsidiary business of Watt Power Ltd, is seeking views on the proposed gas-fired electricity generation project and the findings of its preliminary environmental studies.

Members of the Millbrook Power team will be present at four local exhibitions from 31st October 2014 to 4th November 2014 to allow people to find out more information and provide Millbrook Power with any comments they may have.

#### Exhibition Venues and Dates:

**Friday 31st October**  
3.00pm till 7.00pm  
**Marston Moretaine Village Hall,**  
Bedford Road, Marston Moretaine,  
MK43 0LD

**Saturday 1st November**  
9.00am till 1.00pm  
**Stewartby Village Hall,**  
Stewartby Way, Stewartby  
MK43 9LX

**Monday 3rd November**  
4.00pm till 8.00pm  
**Amptill Masonic Centre,**  
Old Court House, Church Street,  
Amptill, MK45 2PL

**Tuesday 4th November**  
11.00am till 3.00pm  
**Lidlington Village Hall,**  
High Street, Lidlington, MK43 0RT



#### FOR MORE INFORMATION

Web: [www.millbrookpower.co.uk](http://www.millbrookpower.co.uk) Email: [info@millbrookpower.co.uk](mailto:info@millbrookpower.co.uk) Phone: 0131 550 3380  
Post: Freepost RTEY-JYB-ERSL, Millbrook Power Ltd, 49 York Place, Edinburgh EH1 3JD

**JOHN EDWIN WILLIAM COE (passed)**  
John Edwin William Coe, 1925-2014, is remembered in the Estate of the deceased. He was the husband of the late Mrs. Constance Coe, born in 1925 and died on 05/05/2014. He was a member of the Royal Air Force and served in the Middle East during the Second World War. He was a member of the Royal Air Force and served in the Middle East during the Second World War. He was a member of the Royal Air Force and served in the Middle East during the Second World War. He was a member of the Royal Air Force and served in the Middle East during the Second World War.

# Times & Citizen

**CENTRAL BEDFORDSHIRE COUNCIL (SALFORD ROAD, ASPLEY GUISE) (TEMPORARY PROHIBITION OF TRAFFIC) ORDER 2014**

NOTICE IS HEREBY GIVEN that the Central Bedfordshire Council has made an Order the effect of which will be to prohibit any vehicle, except a vehicle being used for fire, police or ambulance purposes in an emergency, from proceeding along that length of Salford Road, Aspley Guise which extends across the level crossing and for approximately 20 metres on both sides.

This temporary closure is required to enable level crossing inspection works to take place and shall apply to such extent as may from time to time be indicated by the appropriate traffic signs. Where possible access will be maintained to property and premises but may be restricted from time to time according to local signing.

It is expected that the works will take place OVERTIME from 11pm on Saturday 25 October to 12noon on Sunday 26 October 2014.

The alternative route is via The Square - Bedford Road - over M1 junction 13 - Salford Road, Hulcote - Wavendon Road, Salford - Cranfield Road - Crabtree Lane and vice versa.

The Order will come into operation on 25 October 2014 for a period of four months or until the proposed works have been completed, as detailed above, whichever is the earlier.

For further information please contact Emma Osborne, Centurion Site Services, tel. 0779 1179882.

**(GREENFIELD ROAD, FLITTON) (TEMPORARY PROHIBITION OF TRAFFIC) ORDER 2014**

NOTICE IS HEREBY GIVEN that the Central Bedfordshire Council has made an Order the effect of which will be to prohibit any vehicle, except a vehicle being used for fire, police or ambulance purposes in an emergency, from proceeding along that length of Greenfield Road, Flitton which extends from Sand Road to Flitton Road, Greenfield.

This temporary closure is required to enable raised table construction work to take place and shall apply to such extent as may from time to time be indicated by the appropriate traffic signs. Where possible access will be maintained to property and premises but may be restricted from time to time according to local signing.

It is expected that the works will take place over THREE DAYS from Monday 27 October to Wednesday 29 October 2014 between 8am and 3.30pm. Specific dates will be advertised locally closer to the time.

The alternative route is via Sand Road - Flitton Road, Pulloxhill - High Street - Greenfield Road - Pulloxhill Road, Greenfield and vice versa.

The Order will come into operation on 27 October 2014 for a period of four months or until the proposed works have been completed, as detailed above, whichever is the earlier.

For further information please contact Central Bedfordshire Highways, tel. 0300 3008049.

DATED 23 October 2014  
Central Bedfordshire Council  
Prity House  
Checklands  
Sheffield SG17 5TQ

Marcel Coiffait  
Director of Community Services

## HIGHWAYS AGENCY

### ROAD TRAFFIC REGULATION ACT 1964 - SECTION 141(A) AND PARAGRAPH 27(1) OF SCHEDULE 9

#### THE A421 TRUNK ROAD (BEDFORD SOUTHERN BYPASS, BEDFORDSHIRE) (TEMPORARY RESTRICTION AND PROHIBITION OF TRAFFIC) (NO.3) ORDER 2014

NOTICE IS HEREBY GIVEN that the Secretary of State for Transport intends to make an Order on the A421 Trunk Road in Bedford Borough to enable carriageway resurfacing and associated works, bridge expansion joint replacement, and routine maintenance works to be carried out in safety.

The works are expected to take place overnight on weekdays over 10 weeks (8pm to 6am) beginning on or after Monday 10 November 2014. The works would be carried out in phases using a combination of carriageway and slip road closures.

- The effect of the Order would be to -
- Impose for 24 hours daily, a speed limit of 40 miles per hour and prohibit overtaking on the A421 -
    - eastbound between the exit slip road at the A6 Elstow Interchange and the entry slip road at the A4280 Renhold Interchange, and
    - westbound between the exit slip road at the A4280 Renhold Interchange and entry slip road at the A6 Elstow Interchange, and
  - close overnight in phases the A421 -
    - eastbound between the exit slip road at the A6 Elstow Interchange and the entry slip road at the A4280 Renhold Interchange - diverting traffic via the A6 Amptill Road, A5140 Longthorne Way, Newnham Avenue and A4280 to rejoin the A421 at the A4280 Renhold Interchange and vice versa for westbound,
    - westbound between the exit slip road at the A4280 Renhold Interchange and entry slip road at the A6 Elstow Interchange,
    - westbound entry slip road at the A600 Eastcotts Interchange - diverting traffic via Cambridge Road, A603 and A4280 to join the main diversion route above,
    - eastbound exit slip road at the A600 Eastcotts Interchange,
    - westbound entry slip road at the A4280 Renhold Interchange,
    - eastbound entry slip road at the A6 Elstow Interchange - diverting traffic on the A421 westbound to the A428 Marsh Leys Junction to join the A421 eastbound,
    - westbound exit slip road at the A6 Elstow Interchange - diverting traffic to the A428 Marsh Leys Junction and join the A421 eastbound,
    - eastbound entry slip road at the A603 Cardington Interchange - diverting traffic via Cambridge Road, A600, Mile Road, Progress Way and A6 to rejoin the A421 at Elstow Interchange, and
    - westbound entry slip road at the A603 Cardington Interchange.

All lay-bys adjacent to the A421 between the A6 and A4280 would be closed for 24 hours daily for the duration of the works.

The temporary mandatory speed limits (which would apply to emergency service or special force vehicles) closures (which would not apply to emergency service traffic officer works or winter maintenance vehicles) or other measures that might be necessary to maintain the safety of the road throughout the works.

The A421 Trunk Road (Bedford Southern Bypass, Bedfordshire) (Temporary Restriction and Prohibition of Traffic) (No.3) Order 2014 would be revoked by this Order. The Order would come into force on 10 November 2014 and have a maximum duration of eighteen months.

Mrs Y A Tomkins, An official of the Highways Agency  
General Enquiries relating to this notice may be made in writing to Anna Graham at the Highways Agency, Woodlands, Marston Lane, Bedford, MK41 7LW, or telephoning 01234 796104 or email [anna.graham@highways.gsi.gov.uk](mailto:anna.graham@highways.gsi.gov.uk).

if you're looking for

# MORE

from your local newspaper say no

# MORE

## Department for Transport

### TOWN AND COUNTRY PLANNING ACT 1990

THE SECRETARY OF STATE hereby gives notice of an Order made under Section 247 of the above Act entitled "The Stopping up of Highway (East) (No.40) Order 2014" authorising the stopping up of an irregular shaped area of highway verge which lies to the front of Nos. 19 - 25 St Marks Close at the cul-de-sac termination point of St Marks Close, at Flitwick in Central Bedfordshire to enable development as permitted by Central Bedfordshire Council, reference CB/1303999/FULL.

COPIES OF THE ORDER MAY BE OBTAINED, free of charge, from the Secretary of State, National Transport Casework Team, Tyneside House, Skinnerburn Road, Newcastle Business Park, Newcastle upon Tyne, NE4 7AR or [nationalcasework@ddt.gsi.gov.uk](mailto:nationalcasework@ddt.gsi.gov.uk) (quoting NATTRAN/E/S247/1516) and may be inspected during normal opening hours at Flitwick Post Office, 9 Station Road, Flitwick, Bedford, MK45 1DP.

ANY PERSON aggrieved by or desiring to question the validity of or any provision within the Order, on the grounds that it is not within the powers of the above Act or that any requirement or regulation made has not been complied with, may, within 6 weeks of 23 October 2014 apply to the High Court for the suspension or quashing of the Order or of any provision included.

Dave Candlish  
Department for Transport

## Local Media Drives Response & Action

Showcase your business today

Contact your friendly classifieds team on

# 02070 237932

Local Media Drives Response & Action

02070 237932

## Quality Fireplaces



## Regency Period Mouldings & Fireplaces

- Marble and Granite Hearths • Gas and Electric Fires
- Suppliers of Period Plaster Mouldings



ELGIN & HALL



CATERHAM  
Fireplaces



focus  
FIREPLACES



MONTPELIER

**Units 4-5, Bury Walk, Bedford MK41 0DU t: 01234 271679**

# 'Eyesore' solar farm decision faces delay

BY KATHRYN CAIN  
kathryn.cain@bedsunday.com

RESIDENTS of a north Bedfordshire village facing a 40,000 panel solar farm being built in their midst have to wait another month to find out if it will become a reality. At a meeting of Bedford Borough Council's planning committee on Monday night members voted to defer a decision over whether to grant permission for a solar farm at Manor Farm in Green End, Pertenhall, until they could go on a site visit.

The decision will next go before the committee on November 24.

Locals, including three parish councils, oppose the proposal saying it will destroy the character of the landscape and goes against government guidance on renewable energy projects.

The proposal, put forward by Dulas on behalf of Prosolia UK Ltd, has also been opposed by North East Beds MP Alistair Burt, the CPRE, English Heritage, and various walkers' groups.

Speaking at the meeting, resident Paul Shear said:



'WE SAY NO': Residents of Pertenhall gather outside a meeting of the planning meeting to protest against the 'too big' solar farm

"The developer says this is a temporary development, 25 years in my book isn't temporary, it's a life sentence."


Vice-chairman of Pertenhall and Swineshead Parish Council, Steven Pollard, added: "The survey carried out by Dulas was not a reflection of local feeling."

"The screening will take many years to be even vaguely effective and would only ever be seasonal so this site will become an eyesore."

"This farm is far too big and in the wrong location."

Addressing the committee in favour of the application, Michael Phillips from Dulas, said the applicant had considered a further 31 sites for the solar farm, all of which were discounted in favour of Manor Farm.

When questioned, Mr Phillips could not guarantee the power generated would benefit Bedford or the surrounding areas.



only  
**£3 per session**

## Over 70's Gentle Exercise Classes

**Bedford Central Library**  
Mondays 11am-12pm


**Bedford International Athletic Stadium**  
Wednesdays 2.30pm-3.30pm

Date	Activity
27th October	Fitness Pilates
3rd November	Fitness Pilates
10th November	Stretch and Balance
17th November	Stretch and Balance
24th November	Movement to Music
1st December	Movement to Music
8th December	Line Dancing
15th December	Line Dancing
22nd December	Line Dancing
29th December	No Session

Date	Activity
29th October	Walking Football
5th November	Walking Football
12th November	Table Tennis
19th November	Table Tennis
26th November	Rounders
3rd December	Rounders
10th December	New Age Kurling
17th December	New Age Kurling
24th December	No Session
31st December	No Session

**All abilities welcome.**  
No need to book, just turn up!

☎ 01234 718835  
✉ mandy.atkins@bedford.gov.uk  
🌐 www.bedford.gov.uk/sport



### Public Exhibitions

#### Millbrook Power proposal for a gas-fired generation plant at Rookery South Pit

Millbrook Power Ltd, a subsidiary business of Watt Power Ltd, is seeking views on the proposed gas-fired electricity generation project and the findings of its preliminary environmental studies.

Members of the Millbrook Power team will be present at four local exhibitions from 31st October 2014 to 4th November 2014 to allow people to find out more information and provide Millbrook Power with any comments they may have.

#### Exhibition Venues and Dates:

**Friday 31st October**  
3.00pm till 7.00pm  
**Marston Moretaine Village Hall,**  
Bedford Road, Marston Moretaine,  
MK43 0LD

**Saturday 1st November**  
9.00am till 1.00pm  
**Stewartby Village Hall,**  
Stewartby Way, Stewartby  
MK43 9LX

**Monday 3rd November**  
4.00pm till 8.00pm  
**Amphill Masonic Centre,**  
Old Court House, Church Street,  
Amphill, MK45 2PL

**Tuesday 4th November**  
11.00am till 3.00pm  
**Lidlington Village Hall,**  
High Street, Lidlington, MK43 0RT



FOR MORE INFORMATION

Web: www.millbrookpower.co.uk Email: info@millbrookpower.co.uk Phone: 0131 550 3380  
Post: Freepost R7EY-JYB-ERS, Millbrook Power Ltd, 49 York Place, Edinburgh EH1 5D





## ENVIRONMENT & INFRASTRUCTURE

Any person may object to the making of the proposed order by stating their reasons in writing to the Secretary of State at [nationalcasework@dft.gsi.gov.uk](mailto:nationalcasework@dft.gsi.gov.uk) or National Transport Casework Team, Tyneside House, Skinnerburn Road, Newcastle upon Tyne NE4 7AR, quoting the above reference. Objections should be received by midnight on 22 June 2017. You are advised that your personal data and correspondence will be passed to the applicant/agent to enable your objection to be considered. If you do not wish your personal data to be forwarded, please state your reasons when submitting your objection.

*D Hoggins*, Casework Manager

(2790762)

### DEPARTMENT FOR TRANSPORT TOWN AND COUNTRY PLANNING ACT 1990

The Secretary of State gives notice of the proposal to make an Order under section 247 of the above Act to authorise the stopping up of a part-width of California Road, comprising a turning head, at Farndon in the District of Newark and Sherwood.

If made, the Order would authorise the stopping up only to enable development to be carried out should planning permission be granted by Newark and Sherwood District Council. The Secretary of State gives notice of the draft Order under Section 253 (1) of the 1990 Act. Copies of the draft Order and relevant plan will be available for inspection during normal opening hours at Farndon Post Office, 9 Marsh Lane, Farndon, Newark NG24 3TA in the 28 days commencing on 25 May 2017, and may be obtained, free of charge, from the address stated below quoting NATTRAN/EM/S247/2847.

Any person may object to the making of the proposed order by stating their reasons in writing to the Secretary of State at [nationalcasework@dft.gsi.gov.uk](mailto:nationalcasework@dft.gsi.gov.uk) or National Transport Casework Team, Tyneside House, Skinnerburn Road, Newcastle upon Tyne NE4 7AR, quoting the above reference. Objections should be received by midnight on 22 June 2017. You are advised that your personal data and correspondence will be passed to the applicant/agent to enable your objection to be considered. If you do not wish your personal data to be forwarded, please state your reasons when submitting your objection.

*S Zamenzadeh*, Casework Manager

(2790764)

### THE LONDON BOROUGH OF REDBRIDGE TOWN AND COUNTRY PLANNING ACT 1990 SECTION 247(STOPPING UP ORDER 01-2017)

THE COUNCIL OF THE LONDON BOROUGH OF REDBRIDGE hereby gives notice that it has made an order under section 247 of the Town and Country Planning Act 1990 ("the Act") authorising the stopping up of following area of public highway which is described in the First Schedule to this Notice.

THE ORDER IS MADE, to enable the developments described in Schedule two to this Notice to be carried out in accordance with planning permission, reference numbers: 4328-16 & 4324-16.

COPIES OF THE DRAFT ORDER AND THE RELEVANT PLAN(S) No: 2017-E-115 & 2017-E-116 may be inspected free of charge by any person from 18th May 17 to 22nd June 17 at the following locations:  
a) Hainault Library, Ilford, Chigwell IG7 4DD between 9.30am to 5pm Mondays & Fridays; between 9.30am to 8pm Tuesdays & Thursdays; between 9.30am to 4pm - Saturdays.  
b) South Woodford Library, 116 High Road, London E18 2QS between 8am to 10pm Monday to Friday; between 8am to 6pm Saturday & Sunday.  
c) Central Library, Clements Road, Ilford IG1 1EA between 9.30am to 8pm Monday to Friday; between 10am to 5pm Saturday.

Any person aggrieved by the order and wishing to question its validity, or any provision contained in the order, on the ground that it is not within the powers of the TCPA 1990 or that any procedural requirement of the TCPA 1990 or any regulation made under the TCPA 1990 has not been complied with in relation to the making of the order may, within 6 weeks of the date on which the order was made, apply to the High Court for the suspension or quashing of the order or of any provision contained in the order.

*Cliff Woolnath*, Head of Engineering, Place Directorate, Lynton House, 255-259 High Road, Ilford, Essex IG1 1NY

### THE FIRST SCHEDULE

The hatched area of the public highway as shown on the Deposited Plan 2017/E/115 for Kielder Close, and Plan 2017/E/116 for Old Mill Court is to be stopped up.

### THE SECOND SCHEDULE

Planning application details (approved):

The Location: Kielder Close Planning Ref: 4324/16; Old Mill Court Planning Ref: 4328/16

### THE DEVELOPMENT

Old Mill Court (off Chigwell Rd) - Erection of 2x 4 storey buildings containing 26 flats (4x1 bedroom, 22 x 2 bedroom including 2 x wheelchair flats) with associated landscaping, parking works and revised access onto Highway.

Kielder Close - Demolition of existing building and garage block. Erection of part 4 and part 3 storey building containing 10 x 2 bedroom flats with associated landscape and car parking.

Date 25th May 2107

(2790765)

### WANDSWORTH COUNCIL ENVIRONMENT AND COMMUNITY SERVICES DEPARTMENT TOWN AND COUNTRY PLANNING ACT 1990 SECTION 247 STOPPING UP OF HIGHWAY

#### PART OF THE HIGHWAY ARNAL CRESCENT SW18 5PY

Wandsworth Council hereby gives notice that an Order has been made under section 247 of the above Act entitled "The stopping up of Highways (London Borough of Wandsworth) (No.1) Order 2017, authorising the stopping up of part of the highway at Arnal Crescent SW18 5PY.

Copies of the Order may be obtained free of charge on application to Wandsworth Council, Environment and Community Services Department, Ground Floor Frogmore House, Frogmore Depot, 25 Frogmore London SW18 1EY (quoting drawing reference 146245.ST01) and may be inspected at all reasonable hours at the offices of Wandsworth Council, The Town Hall Extension, Ground Floor, Customer Services Centre, Wandsworth High Street, London, SW18 2PU.

Any person aggrieved by the Order and desiring to question the validity thereof, or of any provision contained therein, on the grounds that it is not within the powers of the above Act or that any requirement of that Act or of any regulation made thereunder has not been complied with in relation to the Order, may, within 6 weeks of the 25 May 2017, apply to the High Court for the suspension or quashing of the Order or of any provision contained therein.

*Paul Martin*, Chief Executive and Director of Administration Wandsworth High Street, The Town Hall, London SW18 2PU

### THE SCHEDULE

#### DESCRIPTION OF HIGHWAY TO BE STOPPED UP

The highway to be stopped up is in the London Borough of Wandsworth and is shown shaded red on the deposited drawing 146245.ST01 and forms part of the highway at Arnal Crescent London SW18.

#### DESCRIPTION OF DEVELOPMENT

Alterations including infilling of undercroft parking area to provide 1x1-bedroom and 1x2-bedroom flats with erection of railings and access ramp to east elevation.

*Paul Martin*, Chief Executive and Director of Administration Wandsworth High Street, The Town Hall, London SW18 2PU

Dated This : Twenty Fifth Day of May Two Thousand and Seventeen (2790768)

### MILLBROOK POWER LIMITED ("MPL")

#### SECTION 48, PLANNING ACT 2008

#### REGULATION 4 INFRASTRUCTURE PLANNING (APPLICATIONS: PRESCRIBED FORMS AND PROCEDURE) REGULATIONS 2009 NOTICE OF PROPOSED APPLICATION FOR A DEVELOPMENT CONSENT ORDER TO CONSTRUCT AND OPERATE THE MILLBROOK POWER PROJECT, ROOKERY SOUTH PIT, BEDFORDSHIRE

1 Notice is hereby given that Millbrook Power Limited ("MPL") of Drax Power Station, Drax, Selby North Yorkshire, YO8 8PH intends to apply to the Secretary of State for a Development Consent Order ("DCO") pursuant to section 37 of the Planning Act 2008 ("the 2008 Act") to authorise the construction, operation and maintenance of an up to 299 megawatts ("MW") gas-fired electricity generation project at the former clay extraction site in Bedfordshire.

2 This project comprises a power generation plant, associated gas connection to the National Transmission System (NTS) and electrical connection to the National Grid Electricity Transmission System (NETS) (together, the "Project"). MPL intends to submit its DCO application for the Project in Q4 2017.

3 MPL was recently acquired by the UK energy company Drax Group PLC (Drax). Drax is seeking to develop gas-fired power stations at Millbrook and elsewhere in the UK to support the Government's drive to a low carbon economy by providing back up to the National Grid and plugging the gaps created by intermittent renewables.

4 The Project was taken through the first stages of the DCO planning application process in 2014. However, due to market and political uncertainty, in March 2015 MPL put on hold its plans for the Project and notified the public that it was doing so. Under the new ownership of Drax, the Project is now once again being taken forward in acknowledgement of the fact that there remains a national need for new gas-fired power stations to be built in the UK.

5 The site for the generating equipment covers an area of approximately 4 ha and is located within Rookery South Pit (approximate grid reference 501373, 240734), which itself covers approximately 95 ha.

6 The proposed DCO would, among other things, license and authorise:

i. The construction, operation and maintenance of an open cycle gas turbine power generation plant consisting of one gas turbine generator fuelled by natural gas with a rated electrical output of up to 299 MW.

ii. Provision of:

a. One gas turbine generator;

b. One exhaust gas emission flue stack;

c. Fin fan coolers;

d. An administration building and office, workshop, store building, control room, telemetry apparatus, maintenance compound and emergency generator;

e. A fire water tank and demineralised water storage tank;

f. Security infrastructure, including cameras, perimeter fencing and a gatehouse;

g. Site lighting infrastructure, including perimeter lighting columns;

h. Internal roadways, car parking, pedestrian network, cycle parking, hardstanding and water trailers;

i. Site vehicular access(es), including a proposed access road from Green Lane to the site;

j. A 400 kV electrical connection to export electricity produced by the power generation plant to the NETS. This will comprise a new substation connected to the existing 400 kV overhead lines via underground cables. This part of the project may be delivered in one of two ways:

i. Option 1 - this would require replacing one existing tower with a new tower and two Sealing End Compounds (SECs) which would be connected to the substation via underground cables. This option would result in no net additional towers; or

ii. Option 2 - this would require replacing one existing tower with a new tower and one larger SEC which would be connected to the substation via underground cables. This option would result in no net additional towers.

Site vehicular access is required to the SEC(s)

k. A transformer compound located within the generating equipment site containing a generator step up transformer, unit and other transformers, overhead line gantry and associated equipment;

l. A substation located adjacent to the western boundary of the power generation plant within Rookery South Pit;

m. A new underground gas pipeline connection to import natural gas from the NTS to the power generation plant;

n. An above ground installation at the NTS connection point containing:

i. a minimum offtake connection (MOC) facility comprising a remotely operable valve, control and instrumentation kiosk and electrical supply kiosk;

ii. a pipeline inspection gauge (PIG) facility, comprising a PIG launching facility, emergency control valve, isolation valve and control and instrumentation and electricity supply kiosks; and

iii. access to the compound.

o. A natural gas receiving station and compound at the generating equipment site containing:

i. a PIG receiving facility;

ii. isolation valve;

iii. control and instrumentation kiosks; and

iv. gas filters, metering, heating boiler and (if required) compressors.

v. Emergency generator

p. Temporary construction compound(s) for the power generation plant, gas connection and electrical connection together with access(es);

q. Site drainage and waste management infrastructure;

r. Electricity, water, wastewater and telecommunications and other services; and

s. The following additional measures may also be taken by the applicant if required:

i. Tree and hedge removal along the gas and electricity connection routes;

ii. Planting, landscaping and ecological mitigation, permanent and temporary fencing;

iii. The temporary stopping up of public footpath(s) during the construction works described above;

iv. Permanent and temporary changes to the highway network for the Project;

v. The permanent and / or temporary compulsory acquisition of land and / or rights in land for the Project;

vi. The required, overriding of easements and other rights over or affecting land for the Project;

vii. The application and/or disapplication of legislation relevant to the Project;

viii. Construction, operation and maintenance of associated development, including, but not limited to, those items listed in paragraph 6 above;

ix. High voltage and low voltage cabling, equipment and controls and associated telemetry and electrical protection auxiliary cabling;

x. Underground gas pipeline connection(s), associated telemetry and cathodic protection test / transformer rectifier unit; and

xi. Such ancillary, incidental and consequential works, provisions, permits, consents, waivers or releases as are necessary and/or convenient for the successful construction, operation and maintenance of the Project.

7 Due to the nature and size of the Project, MPL is undertaking an Environmental Impact Assessment (EIA). The Project is classified as EIA development under the Infrastructure Planning (Environmental Impact Assessment) Regulations 2009 (EIA Regulations 2009). The proposed application for a DCO will therefore be accompanied by an Environmental Statement (ES). The ES will provide a detailed Project description and consider the likely significant environmental effects, both positive and negative, of the Project.

8 The Project falls under the EIA Regulations 2009 regime and not the Infrastructure Planning (Environmental Impact Assessment) Regulations 2017 (EIA Regulations 2017) regime. This is because a scoping opinion was requested from the Secretary of State under the EIA Regulations 2009 before the commencement of the EIA Regulations 2017. This means that, in accordance with the transitional arrangements at Regulation 37 of the EIA Regulations 2017, the EIA Regulations 2009 will continue to apply to the Project.

9 Information (including plans and maps) about the nature and location of the Project, as well as the information so far compiled about the Project's likely significant environmental effects is contained in a Preliminary Environmental Information Report (PEIR) and summarised in a Non-Technical Summary of the PEIR (the "Documents"). The Documents will be available to view or download free of charge from the Project website from 29th May 2017. The Project website is located at the following link: [www.millbrookpower.co.uk](http://www.millbrookpower.co.uk).

10 The Documents will be available to view free of charge from 29th May 2017 to 2 July 2017 at the following libraries.

**Bedford Library** Mon/Tues/Wed/Fri: 09.00 – 18.00  
Harpur Street, Bedford, MK40 1PG  
Thurs: 09.00 – 13.00  
Sat: 09.00 – 17.00  
Sun: Closed

**Amphill Library** Mon/Wed/Fri: 10.00 – 18.00  
1 Dunstable Street, Amphill, Bedford, MK45 2NL  
Tues: Closed  
Thurs: 14.00 – 18.00  
Sat: 10.00 – 13.00  
Sun: Closed

**Wootton Library** Mon/Fri: 14.00 – 18.00  
Lorraine Road, Wootton, MK43 9LH  
Tues: Closed  
Wed: 10.00 – 13.00 / 14.00 – 18.00  
Thurs: Closed  
Sat: 10.00 – 13.00  
Sun: Closed

11 The Documents will also be available to view free of charge from 29th May 2017 at the following locations:

Central Bedfordshire Council Tel. 0300 3008301  
main offices, Priory House,  
Chicksands, Shefford, SG17 5TQ



## ENVIRONMENT & INFRASTRUCTURE

All c  
The  
Tele  
Emi

Bedford Borough Council  
Customer Service Centre, 2  
Horne Lane, Bedford, MK40 1RA  
Marston Vale Forest Centre,  
Station Road, Marston Moretaine,  
MK43 0PR

Tel: 01234 267422

Tel: 01234 767037

2 In pursuance of the powers granted by Section 1013  
Companies Act 2006, the Treasury Solicitor as nominee  
Crown (in whom the property and rights of the Company  
when the Company was dissolved) hereby disclaims the  
title (if any) in the property, the vesting of the property  
come to his notice on 19 April 2017.

Assistant Treasury Solicitor  
22 May 2017

(2)

AU  
Fro

12 The technical appendices to the PEIR will only be available  
electronically at the libraries, council offices and Forest Centre listed  
above.

13 The Documents will also be available to view free of charge at  
public exhibitions, which will be held by MPL between the 9th June  
2017 and 13th June 2017 at the following locations:

Friday 9th June 2017 15.00-19.30 Marston Moretaine Village Hall,  
Bedford Road, Marston  
Moretaine, MK43 0LD

Saturday 10th June 2017  
09.00-13.00 Stewartby Club, Stewartby Way,  
Stewartby, MK43 9NB

Monday 12th June 2017  
16.00-20.00 Wingfield Club, 37 Church Street,  
Amphill, MK45 2PL

Tuesday 13th June 2017 12.30-  
15.30 Lidlington Village Hall, High  
Street, Lidlington, MK43 0RT

1

2

3

4

5

6

7

14 The Documents can be obtained by writing to: Millbrook Power  
Limited, 49 York Place, Edinburgh, EH1 3JD. A reasonable copying  
charge may apply up to a maximum of £250 for the full suite of  
Documents and £10 for an electronic copy on CD. Copies of  
individual Documents are also available on request.

15 If you wish to respond to this notice, or make any representations  
in respect of the Project as it is currently proposed, these should be  
sent to MPL. When making a response or representation, please  
include your name and an address where correspondence about your  
response or representation can be sent.

16 Responses or representations may be submitted in the following  
ways:

**Website:** [www.millbrookpower.co.uk](http://www.millbrookpower.co.uk)

**Email:** [info@millbrookpower.co.uk](mailto:info@millbrookpower.co.uk)

**Freepost:** Freepost plus RTXR-ZKXK-XYLT, Millbrook Power Ltd, 49  
York Place, Edinburgh, EH1 3JD

**Phone:** 0131 550 3380

17 Your comments will be analysed by MPL and any appointed agent  
of MPL. Copies may be made available, in due course, to the  
Planning Inspectorate, Secretary of State and other relevant statutory  
authorities so that your comments can be noted. We will request that  
your personal details are not placed on the public record. Your  
personal details will be held securely by MPL and any appointed  
agent of MPL in accordance with the Data Protection Act 1998 and  
will be used solely in connection with the consultation process and  
subsequent development consent application(s) and, except as noted  
above, will not be passed to any third parties.

18 Please note that all responses and representations on the Project  
must be received by MPL on or before 5.00pm on 2nd July 2017.

(2784988)

- An e
- An e
- A cc
- Take
- For
- cust
- For i



Onli  
www

Mail,  
TSO  
PO E  
Telep  
Fax c  
E-ma  
Textp

TSO

Publ  
Maje

1059

## Property & land

### PROPERTY DISCLAIMERS

#### NOTICE OF DISCLAIMER UNDER SECTION 1013 OF THE COMPANIES ACT 2006

#### DISCLAIMER OF WHOLE OF THE PROPERTY

T S ref: BV21707748/1/HZM

1 In this notice the following shall apply:

Company Name: **BERISON TRADING AND DEVELOPMENT  
LIMITED**

Company Number: 02000399

Interest: freehold

Title number: WA395312

Property: The Property situated at Land on the north side of Maes-y-  
Garn, Oakdale, Blackwood NP12 0LF being the land comprised in the  
above mentioned title

Treasury Solicitor: The Solicitor for the Affairs of Her Majesty's  
Treasury of PO Box 70165, London WC1A 9HG (DX 123240  
Kingsway).

## Roads & highways

### ROAD RESTRICTIONS

#### HIGHWAYS ENGLAND COMPANY LIMITED THE A13 AND A1089 TRUNK ROADS (NEAR THURROCK) (CLOSURE OF LAY-BYS) ORDER 201X

Highways England Company Limited hereby gives notice  
intends to make an Order under Sections 1(1), 2(1), and (2  
Road Traffic Regulation Act 1984 on the A13 and A1089 Trun  
in the Unitary Authority of Thurrock.

The effect of the Order would be to close the following four  
adjacent to the A13 and A1089:-

1. the lay-by adjacent to the westbound carriageway of 1  
between points 665 metres and 880 metres west of the interse  
the A1089 with the westbound carriageway of the A13;

2. the lay-by adjacent to the northbound carriageway of the  
between points 737 metres and 960 metres north of th  
overbridge;

3. the lay-by adjacent to the southbound carriageway of the  
between points 915 metres and 1100 metres south of the  
overbridge; and

4. the lay-by adjacent to the southbound carriageway of th  
between points 1020 metres and 1250 metres south of th  
overbridge.

A copy of the draft Order, a plan illustrating the propose  
statement explaining why Highways England Company  
proposes to make the Order may be inspected during office

(i) Thurrock Borough Council, New Road, Grays, RM17 6SL

(ii) Thurrock Council, Tilbury Local Office, Civic Square,  
Essex, RM18 8AD

until the end of the objection period.

Any person desiring to object or make representations to H  
England Company Limited's proposal should send, not la  
15/06/2017, a written statement of his or her represent  
objection and of the grounds thereof to the person and addre  
bottom of this notice, quoting the reference 'HE/SE/A13-A10  
BYS'. Information provided in response to this consultation, i  
personal information, may be subject to publication or disc  
accordance with the access to information regimes (th  
primarily the Freedom of Information Act 2000 (FOIA), t  
Protection Act 1998 (DPA) and the Environmental Inf  
Regulations 2004).

M Taylor, an Officer for Highways England Company Limite  
HE/SE/A13-A1089/LAY-BYS)

Highways England Company Limited, (Company No 9  
Registered Office: Bridge House, Walnut Tree Close, G  
Surrey, GU1 4LZ. A company registered in England and Wale  
Enquiries relating to this notice may be made in writing to  
Moore at Highways England Company Limited at the addres  
above (e-mail: [wayne.moore@highwaysengland.co.uk](mailto:wayne.moore@highwaysengland.co.uk))  
telephoning 0300 470 1196. <http://www.highways.gov.uk>  
Please note that formal objections will not be valid unless  
writing.

(2)

### Planning Notices

**BEDFORD BOROUGH COUNCIL  
PLANNING (LISTED BUILDINGS AND  
CONSERVATION AREAS ACT) 1990  
TOWN AND COUNTRY PLANNING ACT 1990  
DEVELOPMENT MANAGEMENT PROCEDURE ORDER 2010**

Notice is hereby given that the following applications have been submitted to Bedford Borough Council. To view and comment on the applications detailed below by 11th June 2017 go to [www.bedford.gov.uk/researchplanning](http://www.bedford.gov.uk/researchplanning) and click on the link to VIEW AND COMMENT ON PLANNING APPLICATIONS or write to the Planning Department by email to [planning@bedford.gov.uk](mailto:planning@bedford.gov.uk), please include your postal address. Any representations received will be made available online with your name and address. Only material planning considerations will be reported and taken into account. For more information about commenting and personal data, please click on the 'How To Guides' link on [www.bedford.gov.uk/researchplanning](http://www.bedford.gov.uk/researchplanning) and look at Guide no 5.

**PROPOSALS AFFECTING THE SETTING OF A CONSERVATION AREA AND AFFECTING THE SETTING OF A LISTED BUILDING**

17/01329/ADV Unit 4C Riverside Square Bedford  
Installation of internally illuminated fascia lettering signage, new signage in keeping with Mitchell & Butler branding, Miller & Carter

**PROPOSALS AFFECTING BUILDINGS LISTED AS BEING OF SPECIAL ARCHITECTURAL OR HISTORIC INTEREST**

17/01232/LBC 316 - 318 Coppe Road Cardington Bedford  
Replacement of existing dry dash cement render over further frame with smooth time putty render with hair reinforcement.

**PROPOSALS AFFECTING THE CHARACTER OF THE CONSERVATION AREA IN WHICH THE SITES ARE LOCATED**

17/01342/FUL 48 - 50 Harpur Street Bedford Bedfordshire  
Proposed two storey rear extension to create additional 2 Flats.

17/01315/S/3A 81 Tavistock Street Bedford Bedfordshire  
Retrospective application for replacement shop front.

17/01297/FUL Flat B 15 Chaucer Road Bedford  
Erection of single storey rear extension following demolition of existing.

17/01243/FUL 15 - 17 Pemberton Avenue Bedford Bedfordshire  
Replacement of five timber windows on ground floor of no. 17.

17/01312/FUL Oakfield House 64 Wobolton Road Bedford  
Conversion of former school building to 2 residential flats and ancillary parking and works.

17/00882/FUL Kelvin Grove 16 Rothsay Road Bedford  
Replacement windows

**PROPOSALS CONSTITUTING MAJOR DEVELOPMENT**

17/01243/MAF Technology House 239 Ampthill Road Bedford  
Two additional storeys for penthouse hotel and single storey rear extension for hotel entrance and amenities.

**21 May 2017**  
Paul Rowland  
Assistant Director (Planning)  
Borough Hall, Cauldwell Street, Bedford, MK42 9AP

### Planning Notices

**NOTICE OF INTENTION TO CLOSE PROPOSAL TO CLOSE MARGARET BEAUFORT MIDDLE SCHOOL, BEDFORD**

Notice is given to discontinue Margaret Beaufort Middle School with effect from 31 August 2017. This proposal is linked to the Borough Council's proposal to make prescribed alterations to Healey Primary School, in accordance with The School Organisation (Prescribed Alternatives to Maintained Schools) (England) Regulations 2013.

**The Proposal**  
The proposal is to discontinue Margaret Beaufort Middle School

**Obtaining Copies**  
Copies of the proposal may be obtained by contacting Colin Foster, Borough Hall Cauldwell Street Bedford MK42 9AP

Any person may object to or make comments on the proposal by sending them to Colin Foster, Borough Hall Cauldwell Street Bedford MK42 9AP

Such objections or comments must be made no later than 12<sup>th</sup> June 4 term time weeks from date on which proposal appeared on the school website)

Date 15th May 2017  
Copies of this Notice have been posted in a conspicuous place on the school premises and at all entrances to the school

**marketPLACE**  
bedfordshire-news.co.uk



## Don't want to watch paint dry?

Find a local reliable decorator here

**marketPLACE**  
Browsing: [bedfordshire-news.co.uk/directory](http://bedfordshire-news.co.uk/directory)  
booking: [bedfordshire-news.co.uk/bookonline](http://bedfordshire-news.co.uk/bookonline)

### Public Notices

**Section 48, Planning Act 2008  
Regulations 4 Infrastructure Planning (Applications: Prescribed Forms and Procedure) Regulations 2009**

**Notice of proposed application for a Development Consent Order to construct and operate the Millbrook Power Project, Rookery South Pit, Bedfordshire**

*\* Notice is hereby given that Millbrook Power Limited ("MPL") of One Power Station, One, Selby Road, York YO1 1PH intends to apply to the Secretary of State for a Development Consent Order ("DCO") pursuant to section 37 of the Planning Act 2008 ("the 2008 Act") to authorise the construction, operation and maintenance of an onshore gas-fired electricity generation project at the former site of the Rookery South Pit in Bedfordshire.*

*This project comprises a power generation plant associated gas connection to the National Transmission System ("NTS") and electrical connection to the National Grid Electricity Transmission System (NETS) together with "the Project". MPL intends to submit its DCO application for the Project in Q4 2017.*

*MPL was recently acquired by the UK energy company Drax Group PLC ("Drax"). Drax is seeking to develop the first power station in the UK and is the UK to support the Government's drive to a new energy economy by providing back up to the National Grid and plugging the gaps created by intermittent renewables.*

*The Project was taken through the first stages of the DCO planning application process in 2014. However, due to market and political uncertainty, in March 2015 MPL put on hold its plans for the Project and notified the public that it was doing so. Under the new ownership of Drax, the Project is now once again being taken forward in acknowledgement of the fact that there remains a national need for new gas-fired power stations to be built in the UK.*

*The site for the generating equipment covers an area of approximately 4 ha and is located within Rookery South Pit (approximate grid reference 501973, 240734), which itself covers approximately 85 ha.*

*The proposed DCO would among other things, include and authorise:*

- i. The construction, operation and maintenance of an open cycle gas turbine power generation plant consisting of one gas turbine generator fuelled by natural gas with a rated electrical output of up to 300 MW
- ii. Provision of:
  - a. One gas turbine generator
  - b. One exhaust gas emission flue stack
  - c. Air fan cabinet
  - d. An administration building and office, workshop store building, control room, telemetry apparatus, maintenance compound and emergency generator
  - e. A fire water tank and demineralised water storage tank
  - f. Security infrastructure, including cameras, perimeter fencing and a telephone
  - g. Site lighting infrastructure, including perimeter lighting columns
  - h. Internal roadways, car parking, pedestrian network, cycle parking, handstanding and water tanks
  - i. Site vehicle accessways, including a proposed access road from Green Lane to the site
  - j. A 400 kV electrical connection to export electricity produced by the power generation plant to the NETS. This will comprise a new substation connected to the existing 400 kV overhead lines via underground cables. This part of the project may be delivered in a series of two stages:
    1. Option 1 - This would replace one existing tower with a new tower and two Sealing End components (SECs) which would be connected to the substation via underground cables. This option would result in no net additional towers
    2. Option 2 - This would require replacing one existing tower with a new tower and one larger SEC which would be connected to the substation via underground cables. This option would result in no net additional towers
- iii. Site vehicle access as required by the SDCG
- iv. A transformer compound located within the generating equipment site containing a generator step up transformer, unit and other transformer, overhead line gantry and associated equipment
- v. A substation located adjacent to the western boundary of the power generation plant within Rookery South Pit
- vi. A new underground gas pipeline connection to begin natural gas from the NTS to the power generation plant
- vii. An above ground installation of a NTS connection point consisting:
  - a. A minimum offshore connection (MOC) facility comprising a remotely operated valve, control and instrumentation house and electrical supply house
  - b. A pipeline inspection gauge (PIG) facility, comprising a PIG launching facility, emergency control valve, isolation valve and control and instrumentation and electricity supply house, and
  - iii. Access to the compound
- viii. A natural gas receiving station and compound at the generating equipment site containing:
  - a. A PIG receiving facility
  - b. Isolation valve
  - c. Control and instrumentation house; and
  - d. Gas filters, metering, heating boiler and (if required) compressors.

*11. The Documents will also be available to view free of charge from 29th May 2017 at the following locations:*

Central Bedfordshire Council main offices, Priory House, Chickadee, Shelthorpe, SG17 0TD	Tel: 0300 303001
Bedford Borough Council Customer Service Centre, 2 Herne Lane, Bedford, MK40 1RA	Tel: 01234 307422
Marston Vale Forest Centre, Station Road, Marston (Bedfordshire), MK43 6PR	Tel: 01234 787037

*12. The technical appendices to the PIR will only be available electronically at the libraries, council offices and listed towns listed above.*

*13. The Documents will also be available to view free of charge at public exhibitions, which will be held by MPL between the 9th June 2017 and 13th June 2017 at the following locations:*

Friday 9th June 2017 15.00-19.30	Marston Marston Vale Village Hall, Bedford Road, Marston (Bedfordshire), MK43 6LD
Saturday 10th June 2017 09.00-13.00	Stewarty Club, Stewarty Way, Stewarty, MK43 9HG
Monday 12th June 2017 16.00-20.00	Wingfield Club, 37 Church Street, Ampthill, MK45 6PT
Tuesday 13th June 2017 12.30-15.30	Lidlington Village Hall, High Street, Lidlington, MK43 9RT

*14. The Documents can be obtained by writing to: Millbrook Power Limited, 49 York Place, Edinburgh, EH1 3JD. A reasonable copying charge may apply up to a maximum of £250 for the full suite of Documents and £10 for an electronic copy on CD. Copies of individual Documents are also available on request.*

*15. If you wish to respond to this notice, or make any representations in respect of the Project as it is currently proposed, those should be sent to MPL. When making a response or representation, please include your name and an address where correspondence about your response or representation can be sent.*

*16. Responses or representations may be submitted in the following ways:*

Website: [www.millbrookpower.co.uk](http://www.millbrookpower.co.uk)  
Email: [info@millbrookpower.co.uk](mailto:info@millbrookpower.co.uk)  
Postbox: Freeport plus RTM-2900-XXLT, Millbrook Power Ltd, 49 York Place, Edinburgh, EH1 3JD  
Phone: 0131 550 3380

*17. Your comments will be entered by MPL and any appointed agent of MPL. Copies may be made available in due course to the Planning Inspectorate, Secretary of State and other relevant statutory authorities so that your comments can be noted. We will request that your personal details are not posted on the public notice. Your personal details will be held securely by MPL and any appointed agent of MPL in accordance with the Data Protection Act 1998 and will be used solely in connection with the consultation process and subsequent development consent applications and, except as noted above, will not be passed to any third parties.*

*18. Please note that all responses and representations on the Project must be received by MPL on or before 5.00pm on 2nd July 2017.*



Section 48, Planning Act 2008 - Regulation 4 Infrastructure Planning (Applications: Prescribed Forms and Procedure) Regulations 2009. Notice of proposed application for a Development Consent Order to construct and operate the Millbrook Power Project, Rookery South PH, Bedfordshire

Notice is hereby given that Millbrook Power Limited ("MPL") of Drax Power Station, Drax, Selby North Yorkshire, YO8 8PH intends to apply to the Secretary of State for a Development Consent Order ("DCO") pursuant to section 37 of the Planning Act 2008 ("the 2008 Act") to authorise the construction, operation and maintenance of an up to 230 megawatts ("MW") gas-fired electricity generation plant at the former clay extraction site in Bedfordshire.

- 1. This project comprises a power generation plant, associated gas conversion to the National Transmission System ("NTS") and electrical connection to the National Grid Electricity Transmission System ("NETS") (together, the "Project"). MPL intends to submit its DCO application for the Project in Q4 2017.
2. MPL was recently acquired by the UK energy company Drax Group PLC (Drax). Drax is seeking to develop gas-fired power stations at Millbrook and elsewhere in the UK to support the Government's drive to a low carbon economy by providing back up to the National Grid and reducing the need created by intermittent renewables.
3. The Project was taken through the first stages of the DCO planning application process in 2014. However, due to market and political uncertainty, in March 2015 MPL put on hold its plans for the Project and notified the public that it was doing so. Under the new ownership of Drax, the Project is now once again being taken forward in acknowledgement of the fact that there remains a national need for new gas-fired power stations to be built in the UK.
4. The site for the generating equipment covers an area of approximately 4 ha and is located within Rookery South PH (approximate grid reference 501373, 240734), which itself covers approximately 95 ha.
5. The proposed DCO would, among other things: license and authorise:
a. The construction, operation and maintenance of an open cycle gas turbine power generation plant consisting of one gas turbine generator fuelled by natural gas with a rated electrical output of up to 230 MW.
i. Provision of:
a. One gas turbine generator
b. One exhaust gas emission flue stack
c. Gas fan coolers
d. An administration building and office, workshop, store building, control room, telemetry apparatus, maintenance compound and emergency generator;
e. A fire water tank and demineralised water storage tank;
f. Security infrastructure, including cameras, perimeter fencing and a gatehouse;
g. Site lighting infrastructure, including perimeter lighting columns;
h. Internal roadways, car parking, pedestrian network, cycle parking, handover and water trailers;
i. Site vehicular access(es), including a proposed access road from Green Lane to the site;
j. A 400 kV electrical connection to export electricity produced by the power generation plant to the NETS. This will comprise a new substation connected to the existing 400kV overhead lines via underground cables. This part of the project may be delivered via:
i. Option 1 - this would require replacing one existing tower with a new tower and two Geosol End Compounds (SECs) which would be connected to the substation via underground cables. This option would result in no additional towers; or
ii. Option 2 - this would require replacing one existing tower with a new tower and one larger SEC which would be connected to the substation via underground cables. This option would result in no additional towers.
k. Site vehicular access is required to the SEC(s)
l. A transformer compound located within the generating equipment site containing a generator step up transformer, unit and other transformers, overhead line gantry and associated equipment.
m. A new underground gas pipeline connection to import natural gas from the NTS to the power generation plant;
n. An above ground installation at the NTS connection point containing:
i. a minimum offtake connection (MOC) facility comprising a remotely operated valve, control and instrumentation kiosk and electrical supply kiosk; and
ii. a pipeline inspection gauge (PIG) facility, comprising a PIG launching facility, emergency control valve, isolation valve and control and instrumentation and associated equipment.
o. A natural gas receiving station and compound at the generating equipment site consisting:
i. a PIG receiving facility;
ii. isolation valve;
iii. control and instrumentation kiosk; and
iv. gas filters, misting, heating boiler and (if required) compressors.
v. Emergency generator.
p. Temporary construction compound(s) for the power generation plant, gas conversion and electrical connection together with access(es);
q. Emissions, water and waste management infrastructure;
r. Excavation, water and land remediation and land restoration work at and other works at and around the site;
s. The following ancillary construction may also be delivered as part of the project:
i. Temporary, permanent and associated infrastructure, amenities and temporary facilities;
ii. The temporary stopping up of public footpaths during the construction works described above;
iii. Permission and temporary changes to the highway network for the Project;
iv. The permanent and / or temporary compulsory acquisition of land and / or rights in land for the Project;
v. The required, overriding of easements and other rights over or affecting land for the Project;
vi. The application and/or discontinuance of tenation relevant to the Project;
vii. Construction, operation and maintenance of associated development, including, but not limited to, those items listed in paragraph 6 above;
viii. Construction, operation and maintenance of associated development, including, but not limited to, those items listed in paragraph 6 above;
ix. High voltage and low voltage cabling, equipment and controls and associated telemetry and control protection local transformer switch unit, etc.;
x. Underground gas pipeline connection(s), associated telemetry and control protection local transformer switch unit, etc.;
xi. Such ancillary, incidental and consequential works, provisions, permits, consents, waivers or releases as are necessary and/or convenient for the successful construction, operation and maintenance of the Project.

Due to the nature and size of the Project, MPL is undertaking an Environmental Impact Assessment (EIA). The Project is classified as EIA development under the Infrastructure Planning (Environmental Impact Assessment) Regulations 2009 (EIA Regulations 2009). The proposed application for a DCO will therefore be accompanied by an Environmental Statement (ES). The ES will provide a detailed Project description and consider the likely significant environmental effects, both positive and negative, of the Project. The Project falls under the EIA Regulations 2009 regime and will be subject to the Infrastructure Planning (Environmental Impact Assessment) Regulations 2017 (EIA Regulations 2017) regime. This is because a scoping opinion was requested from the Secretary of State under the EIA Regulations 2009 before the commencement of the EIA Regulations 2017. This means that, in accordance with the transitional arrangements at Regulation 37 of the EIA Regulations 2017, the EIA Regulations 2009 will continue to apply to the Project. Information (including plans and maps) about the nature and location of the Project, as well as the information so far compiled about the Project's likely significant environmental effects is contained in a Preliminary Environmental Information Report (PEIR) and submitted in a Non-Technical Summary of the PEIR (the "Documents"). The Documents will be available to view or download free of charge from the Project website from 29th May 2017. The Project website is located at the following link: www.millbrookpower.co.uk. The Documents will be available to view free of charge from 29th May 2017 to 2 July 2017 at the following libraries:

Table with 2 columns: Library Name and Opening Hours. Includes Bedford Library, Ampthorp Library, Weston Library, Central Bedfordshire Council main offices, Bedford Borough Council Customer Service Centre, and various village halls.

The Documents can be obtained by writing to Millbrook Power Limited, 48 York Place, Edlington, EH1 3JD. A reasonable copying charge may apply up to a maximum of £250 for the full suite of Documents and £10 for an electronic copy on CD. Copies of individual Documents are also available on request. If you wish to refer to the notice, or make any representations in respect of the Project as it is currently proposed, these should be sent to MPL. When making a response or representation, please include your name and an address where correspondence about your response or representation can be sent. Responses or representations may be submitted in the following ways: Website: www.millbrookpower.co.uk; Email: info@millbrookpower.co.uk; Freepost: Freepost plus R09R-D90G-KYLT, Millbrook Power Ltd, 48 York Place, Edlington, EH1 3JD. Phone: 01753 550 2260. Your comments will be analysed by MPL and any appointed agent of MPL. Copies will be made available, in due course, to the Planning Inspectorate, Secretary of State and other relevant statutory authorities so that your comments can be taken into account. We will require that your personal details are not placed on the public record. Your personal details will be held securely by MPL and any appointment of an agent of MPL in accordance with the Data Protection Act 1998 and will be used solely in connection with the consultation process and subsequent development consent applications and, except as noted above, will not be passed to third parties. Please note that all responses and representations on the Project must be received by MPL on or before 6.00pm on 2nd July 2017.

PUBLIC NOTICES

Goods Vehicle Operator's Licence
P LACK HAULAGE LTD of 69 SILVER STREET GREAT BARFORD, BEDFORDSHIRE MK44 3JA; applying to change an existing licence as follows: To add an operating centre to keep 2 goods vehicle and 2 trailers at THE OLD BRICKWORKS WILSTOW ROAD, ELSTOW, BEDFORD MK4; ISYU. Owners or occupiers of land (including buildings) near the operating centre(s) who believe that their use or enjoyment of that land would be affected should make written representations to the Traffic Commissioner at Hillcrest House, 388 Harehills Lane, Leeds, LS9 6NF, stating their reasons, within 21 days of this notice. Representations must at the same time send a copy of their representations to the applicant at the address given at the top of this notice. A Guide to Making Representations is available from the Traffic Commissioner's office.

Goods Vehicle Operator's Licence
H L HUTCHINSON LTD trading as HUTCHINSONS of WEACENHAM LANE, WISBECH PE13 2RN; applying to change an existing licence as follows: To keep an extra 1 goods vehicles and 0 trailers at the operating centre at SPRINGFIELD FARM, SILSOE ROAD, MAULDON, BEDFORD MK45 2AX. Owners or occupiers of land (including buildings) near the operating centre(s) who believe that their use or enjoyment of that land would be affected should make written representations to the Traffic Commissioner at Hillcrest House, 388 Harehills Lane, Leeds, LS9 6NF, stating their reasons, within 21 days of this notice. Representations must at the same time send a copy of their representations to the applicant at the address given at the top of this notice. A Guide to Making Representations is available from the Traffic Commissioner's office.

Advertisement for Jobstoday featuring a woman in a space suit and the text: 'DIDN'T YOU WANT TO BE A SPACEMAN? Go on! Take the next big step towards the job of your dreams. Find it at www.jobstoday.co.uk'

### Local Authority Notices

#### BEDFORD BOROUGH COUNCIL PLANNING (LISTED BUILDINGS AND CONSERVATION AREAS ACT) 1980 TOWN AND COUNTRY PLANNING ACT 1990 DEVELOPMENT MANAGEMENT PROCEDURE ORDER 2010 TOWN AND COUNTRY PLANNING (ENVIRONMENTAL IMPACT ASSESSMENT) REGULATIONS 2011

Notice is hereby given that the following applications have been submitted to Bedford Borough Council. To view and comment on the applications detailed below by 18th June 2017 go to [www.bedford.gov.uk/webchapters](http://www.bedford.gov.uk/webchapters) and click on the link TO VIEW AND COMMENT ON PLANNING APPLICATIONS or write to the Planning Department by email to [planning@bedford.gov.uk](mailto:planning@bedford.gov.uk), please include your postal address. Any representations received will be made available online with your name and address. Only material planning considerations will be reported and taken into account. For more information about commenting and personal data, please click on the 'How To Guide' link on [www.bedford.gov.uk/webchapters](http://www.bedford.gov.uk/webchapters) and look at Guide no 5

**PROPOSALS AFFECTING LISTED BUILDINGS AS BEING OF SPECIAL ARCHITECTURAL OR HISTORIC INTEREST**

17/01309/LDG 42 High Street Risley Bedford  
Installation of wireless security alarm box to side elevation, exterior pan and replacement back door (already carried out)

17/01419/LBC The Shop 7 St Catherine's Street Bedford  
Installation of 2 additional half lanterns on either side of the front main entrance

17/01101/LBC Swan Cottage Felmersham Road Risley Bedford  
Internal works to listed building, to include replacement first floor walls, bedroom fireplace, staircase and beams.

17/01465/LBC Gable End 61 High Street Stoughton Bedford  
The erection of a single storey rear extension and glass link

17/01451/LBC Wood End Farmhouse 11 Wood End Lane Pentonville Bedford  
Installation of a 700wr burner into the family room fireplace.

**PROPOSALS AFFECTING THE CHARACTER OF THE CONSERVATION AREA IN WHICH THE SITES ARE LOCATED AND AFFECTING THE SETTING OF A LISTED BUILDING**

17/01401/PER 88 High Street Oseil Bedford  
Proposed single storey rear extension and dormers to front elevation

17/01455/PER 1 Church Lane Odeil Bedford  
Single storey rear extension and external alterations. Erection of new garage

**PROPOSALS AFFECTING THE CHARACTER OF THE CONSERVATION AREA IN WHICH THE SITES ARE LOCATED**

17/01413/PER 11 Tibbe Barn Felmersham Bedford  
Single storey extensions to the front and rear

17/01424/PER 12 St Alban Road Bedford Bedfordshire  
Demolition of existing shed and external store and construction of new single-storey part glazed, pitched roof rear extension.

**PROPOSALS CONSTITUTING MAJOR DEVELOPMENT AND AFFECTING THE SETTING OF A LISTED BUILDING**

17/01206/MAF Kingsway Apartments Kingsway Bedford  
Erection of 72 apartments and associated works

**PROPOSALS AFFECTING THE SETTING OF A LISTED BUILDING**

17/01159/PER 13A High Street Clapham Bedford  
Two storey roof extension, roof extension and loft conversion and erection of detached double garage with rooms above

29 May 2017  
Paul Rowland  
Assistant Director (Planning)  
Borough Hall, Cauldwell Street, Bedford, MK42 6AP

### Licensing Notices

#### BEDFORD BOROUGH COUNCIL LOCAL GOVERNMENT (MISCELLANEOUS PROVISIONS) ACT 1976 APPLICATION FOR A PRIVATE HIRE OPERATORS LICENCE

NOTICE is hereby given that:  
Mr Charles O'Neil of 85 Grosvenory Court, Wootton, Bedford, MK43 9HZ has applied to the COUNCIL to operate a Private Hire Business from 85 Grosvenory Court, Wootton, Bedford, MK43 9HZ trading as Black & Bucks Chauffeur Service.

Anyone wishing to make representations in relation to the above application must do so in writing within 21 days of the date of this notice. Representations must be sent to the Head of Democratic and Registration Services, Bedford Borough Council, Borough Hall, Cauldwell Street, Bedford, MK42 6AP. Any representations received will be available publicly.

K Simmons  
Head of Democratic and Registration Services

Borough Hall  
Cauldwell Street  
Bedford MK42 6AP  
Date: 28 May 2017

---

#### BEDFORD BOROUGH COUNCIL LOCAL GOVERNMENT (MISCELLANEOUS PROVISIONS) ACT 1976 APPLICATION FOR A PRIVATE HIRE OPERATORS LICENCE

NOTICE is hereby given that:  
Call Parker Ltd of Stirling Office, 30a Mill Street, Bedford, MK40 3HD has applied to the COUNCIL to operate a Private Hire Business from 75 Stoughton Road, Bromham, Bedford, MK43 8PY.

Anyone wishing to make representations in relation to the above application must do so in writing within 21 days of the date of this notice. Representations must be sent to the Head of Democratic and Registration Services, Bedford Borough Council, Borough Hall, Cauldwell Street, Bedford, MK42 6AP. Any representations received will be available publicly.

K Simmons  
Head of Democratic and Registration Services

Borough Hall  
Cauldwell Street  
Bedford MK42 6AP  
Date: 28 May 2017

### Goods Vehicle Operator's Licence

James Harmon Transport Ltd of 16 Hope Street, Buzet, Weltonborough, NN29 7LU is applying for a licence to use the Transport Yard, Ampthill Road, Bedford, MK42 6JN as an operating centre for 1 goods vehicles and 1 trailers.

Owners or occupiers of land (including buildings) near the operating centre(s) who believe that their use or enjoyment of that land would be affected, should make written representations to the Traffic Commissioner at Hillcrest House, 306 Harshill Lane, Leeds, LS9 6NF, stating their reasons, within 21 days of the date of this notice. Representations must at the same time send a copy of their representations to the applicant at the address given at the top of this notice. A Guide to Making Representations is available from the Traffic Commissioner's office.

---

### Goods Vehicle Operator's Licence


TCEXPRESS LIMITED of 10 Hedgeway Way, Luton, LU4 9PD is applying to change an existing licence as follows to keep an extra 2 goods vehicles and 2 trailers at the operating centre at the Transport Yard, Ampthill Road Bedford, MK42 6JN.

Owners or occupiers of land (including buildings) near the operating centre(s) who believe that their use or enjoyment of that land would be affected, should make written representations to the Traffic Commissioner at Hillcrest House, 306 Harshill Lane, Leeds, LS9 6NF, stating their reasons, within 21 days of the date of this notice. Representations must at the same time send a copy of their representations to the applicant at the address given at the top of this notice. A Guide to Making Representations is available from the Traffic Commissioner's office.




bedfordshire-news.co.uk/bookonline

## marketPLACE Book on the move 24/7, mobile booking is now here!



**Section 48, Planning Act 2008**  
**Regulation 4 Infrastructure Planning (Applications: Prescribed Forms and Procedure) Regulations 2009**  
**Notice of proposed application for a Development Consent Order to construct and operate the Millbrook Power Project, Rookery South Pit, Bedfordshire**



1. Notice is hereby given that Millbrook Power Limited ("MPL") of Drax Power Station, Cnr. Selby North Avenue, 150 SP1 intends to apply to the Secretary of State for a Development Consent Order ("DCO") pursuant to section 27 of the Planning Act 2008 ("the 2008 Act") to authorise the construction, operation and maintenance of an up to 598 megawatt ("MW") gas-fired electricity generation project at the former site of the Rookery South Pit in Bedfordshire.

2. The project comprises a power generation plant, associated gas connection to the National Transmission System ("NTS") and electrical connection to the National Grid Electricity Transmission System ("NETS") (together the "Project"). MPL intends to submit its DCO application for the Project in Q4 2017.

3. MPL was recently awarded by the UK energy company Inter Group PLC ("IGC") Order in seeking to develop gas-fired power stations in Millbrook and elsewhere in the UK to support the Government's drive to a low carbon economy by providing base load to the National Grid and plugging the gaps created by intermittent renewables.

4. The Project was taken through the first stages of the DCO planning application process in 2014. However, due to market and political uncertainty in March 2015 MPL put on hold its plans for the Project and notified the public that it was stopping to consider the new ownership of the Project. The Project is now once again being taken forward in acknowledgement of the fact that there remains a national need for new gas-fired power stations to be built in the UK.

5. The site for the generating equipment covers an area of approximately 4 ha and is located within Rookery South Pit (approximate grid reference 501373, 240754), which itself covers approximately 96 ha.

6. The proposed DCO would, among other things, involve and authorise:

- The construction, operation and maintenance of an open cycle gas turbine power generation plant consisting of one gas turbine generator fuelled by natural gas with a rated electrical output of up to 290 MW.
- Provision of:
  - One gas turbine generator
  - One exhaust gas emission flue stack
  - Five fan columns
  - An administration building and office, workshop, store building, control room, laboratory apparatus, maintenance compound and emergency generator
  - A fire water tank and demineralised water storage tank
  - Security infrastructure, including cameras, perimeter fencing and a gatehouse
  - Site lighting infrastructure, including perimeter lighting columns
  - Internal roadways, car parking, pedestrian network, cycle parking, hardstanding and water trailers
  - Site vehicular access, including a proposed access road from Green Lane to the site
  - A 400 kV electrical connection to export electricity produced by the power generation plant to the NETS. This will comprise a new substation connected to the existing 400 kV overhead lines with underground cables. This part of the project may be delivered in one or two stages.
    - Option 1 - This would require replacing one existing tower with a new tower and two existing End Compounds (SECs) which would be connected to the substation via underground cables. This option would result in no net additional towers.
    - Option 2 - This would require replacing one existing tower with a new tower and one larger SEC which would be connected to the substation via underground cables. This option would result in no net additional towers.
- Site vehicular access as required by the DCO
- A transformer compound located within the generating equipment site containing a generator step up transformer, unit and other transformers, overhead low voltage and associated equipment
- A substation located adjacent to the existing substation of the power generation plant within Rookery South Pit
- An above ground gas pipeline connection to import natural gas from the NTS to the power generation plant
- An above ground installation of the NTS connection point comprising:
  - A gas pipeline connection (MCO) (including a remotely operated valve, control and instrumentation tank and electrical supply house)
  - A pipeline inspection gauge (PIG) facility, comprising a PIG launching facility, emergency control valve, receiver valve and control and instrumentation and electricity supply house
  - Access to the compound
- A natural gas receiving station and compound at the generating equipment site comprising:
  - A PIG receiving facility
  - Receiver valve
  - Control and instrumentation tanks and gas flow meters, metering, heating boiler and all required components

7. Due to the nature and size of the Project, MPL is undertaking an Environmental Impact Assessment ("EIA"). The Project is classified as EIA development under the Infrastructure Planning (Environmental Impact Assessment) Regulations 2009 (EIA Regulations 2009). The proposed application for a DCO will therefore be accompanied by an Environmental Statement ("ES"). The ES will contain a detailed Project description and consider the likely significant environmental effects, both positive and negative, of the Project.

8. The Project falls under the EIA Regulations 2009 regime and will be subject to Infrastructure Planning (Environmental Impact Assessment) Regulations 2009 ("EIA Regulations 2009") regime. This is because a copying opinion will be requested from the Secretary of State under the EIA Regulations 2009 before the commencement of the EIA Regulations 2017. This means that, in accordance with the transitional arrangements of Regulation 27 of the EIA Regulations 2017, the EIA Regulations 2009 will continue to apply to the Project.

9. Information (including plans and maps) about the nature and location of the Project, as well as the information to be contained about the Project's likely significant environmental effects is contained in a Preliminary Environmental Information Report ("PEIR") and summarised in a Non-Technical Summary of the PEIR (the "Documents"). The Documents will be available in view or download form of charge from the Project website from 29th May 2017. The Project website is located at the following link: [www.millbrookpower.co.uk](http://www.millbrookpower.co.uk)

10. The Documents will be available in view form of charge from 29th May 2017 to 24th July 2017 at the following locations:

Location	Mon/Tue/Wed/Thu	Fri	Sat
<b>Bedford Library</b> Rush Street, Bedford, MK40 1PS	09.00 - 18.00	09.00 - 13.00	Closed
<b>Ampthill Library</b> 1 Dunstable Street, Ampthill, Bedford, MK45 2NE	10.00 - 18.00	10.00 - 13.00	Closed
<b>Wootton Library</b> Lancaster Road, Wootton, Bedford, MK43 9JF	14.00 - 18.00	Closed	14.00 - 18.00 / 14.00 - 19.00
	Mon	Tue	Sat
	14.00 - 18.00	14.00 - 19.00	14.00 - 19.00
	Closed	Closed	Closed

11. The Documents will also be available in view form of charge from 29th May 2017 at the following locations:

Location	Mon/Tue/Wed/Thu	Fri	Sat
<b>Central Bedfordshire Council main offices</b> Priory House, Clackmann, Bedford, SG17 5TQ	09.00 - 16.00	Closed	Closed
<b>Bedford Borough Council Customer Service Centres</b> 7 Home Lane, Bedford, MK40 1RA	09.00 - 16.00	Closed	Closed
<b>Marston Vale Forest Centre, Station Road, Marston Vale, Bedford, MK43 0PH</b>	09.00 - 16.00	Closed	Closed

12. The technical appendices to the PEIR will only be available electronically at the libraries, council offices and Forest Centre listed above.

13. The Documents will also be available in view form of charge at public exhibitions, which will be held by MPL between the 9th June 2017 and 13th June 2017 at the following locations:

Date	Time	Location
Friday 9th June 2017	09.00 - 15.00	Marston Vale Forest Centre, Station Road, Marston Vale, Bedford, MK43 0PH
Saturday 10th June 2017	09.00 - 13.00	Stewartby Club, Stewartby Way, Stewartby, MK43 9BB
Monday 12th June 2017	10.00 - 20.00	Wingfield Club, 37 Church Street, Ampthill, MK45 2PL
Tuesday 13th June 2017	12.30 - 15.30	Lidington Village Hall, High Street, Lidington, MK43 0HT

14. The Documents can be obtained by writing to Millbrook Power Limited, 49 York Place, Edinburgh, EH1 3JQ. A reasonable copying charge may apply up to a maximum of £20 for the full suite of Documents and £10 for an electronic copy on CD. Copies of individual Documents are also available on request.

15. If you wish to respond to this notice, or make any representations in respect of the Project as it is currently proposed, these should be sent to MPL. When making a response or representation, please indicate your name and an address where correspondence about your response or representation can be sent.

16. Responses or representations may be submitted in the following ways:

Website: [www.millbrookpower.co.uk](http://www.millbrookpower.co.uk)  
Email: [info@millbrookpower.co.uk](mailto:info@millbrookpower.co.uk)  
Post: Postbox 3120, 295X-3121, Millbrook Power Ltd, 49 York Place, Edinburgh, EH1 3JQ  
Phone: 0171 560 3360

17. Your comments will be analysed by MPL and any appointed agent of MPL. Copies may be made available, in due course, to the Planning Inspectorate, Secretary of State and other relevant statutory authorities so that your comments can be noted. We will request that your personal details are not placed on the public record. Your personal details will be held securely by MPL and any appointed agent of MPL in accordance with the Data Protection Act 1998 and will be confidential and, except as noted above, will not be passed to any third parties.

18. Please note that all responses and representations on the Project must be received by MPL on or before 5.00pm on 2nd July 2017.



**Section 48, Planning Act 2008 - Regulation 4 Infrastructure Planning (Applications: Prescribed Forms and Procedure) Regulations 2009. Notice of proposed application for a Development Consent Order to construct and operate the Millbrook Power Project, Rookery South Pit, Bedfordshire**

- 1 Notice is hereby given that Millbrook Power Limited ("MPL") of Drax Power Station, Drax, Selby North Yorkshire, YO8 8PH intends to apply to the Secretary of State for a Development Consent Order ("DCO") pursuant to section 37 of the Planning Act 2008 ("the 2008 Act") to authorise the construction, operation and maintenance of an up to 299 megawatts ("MW") gas-fired electricity generation project at the former clay extraction site in Bedfordshire.
- 2 This project comprises a power generation plant, associated gas connection to the National Transmission System (NTS) and electrical connection to the National Grid Electricity Transmission System (NETS) (together, the "Project"). MPL intends to submit its DCO application for the Project in Q4 2017.
- 3 MPL was recently acquired by the UK energy company Drax Group PLC (Drax). Drax is seeking to develop gas-fired power stations at Millbrook and elsewhere in the UK to support the Government's drive to a low carbon economy by providing back up to the National Grid and plugging the gaps created by intermittent renewables.
- 4 The Project was taken through the first stages of the DCO planning application process in 2014. However, due to market and political uncertainty, in March 2015 MPL put on hold its plans for the Project and notified the public that it was doing so. Under the new ownership of Drax, the Project is now once again being taken forward in acknowledgement of the fact that there remains a national need for new gas-fired power stations to be built in the UK.
- 5 The site for the generating equipment covers an area of approximately 4 ha and is located within Rookery South Pit (approximate grid reference 501373, 240734), which itself covers approximately 95 ha.
- 6 The proposed DCO would, among other things, license and authorise:
  - i. The construction, operation and maintenance of an open cycle gas turbine power generation plant consisting of one gas turbine generator fuelled by natural gas with a rated electrical output of up to 299 MW.
  - ii. Provision of:
    - a. One gas turbine generator;
    - b. One exhaust gas emission flue stack;
    - c. Fin fan coolers;
    - d. An administration building and office, workshop, store building, control room, telemetry apparatus, maintenance compound and emergency generator;
    - e. A fire water tank and demineralised water storage tank;
    - f. Security infrastructure, including cameras, perimeter fencing and a gatehouse;
    - g. Site lighting infrastructure, including perimeter lighting columns;
    - h. Internal roadways, car parking, pedestrian network, cycle parking, handstanding and water trailers;
    - i. Site vehicular access(es), including a proposed access road from Green Lane to the site;
    - j. A 400 kV electrical connection to export electricity produced by the power generation plant to the NETS. This will comprise a new substation connected to the existing 400kV overhead lines via underground cables. This part of the project may be delivered in one of two ways:
      - i. Option 1 - this would require replacing one existing tower with a new tower and two Sealing End Compounds (SECs) which would be connected to the substation via underground cables. This option would result in no net additional towers; or
      - ii. Option 2 - this would require replacing one existing tower with a new tower and one larger SEC which would be connected to the substation via underground cables. This option would result in no net additional towers.
    - k. Site vehicular access is required to the SEC(s)
    - l. A transformer compound located within the generating equipment site containing a generator step up transformer, unit and other transformers, overhead line gantry and associated equipment;
    - m. A substation located adjacent to the western boundary of the power generation plant within Rookery South Pit;
    - n. A new underground gas pipeline connection to import natural gas from the NTS to the power generation plant;
    - o. An above ground installation at the NTS connection point containing:
      - i. a minimum of one connection (MOC) facility comprising a remotely operable valve, control and instrumentation kiosk and electrical supply kiosk;
      - ii. a pipeline inspection gauge (PIG) facility, comprising a PIG launching facility, emergency control valve, isolation valve and control and instrumentation and electricity supply kiosks; and
      - iii. access to the compound.
    - p. A natural gas receiving station and compound at the generating equipment site containing:
      - i. a PIG receiving facility;
      - ii. isolation valve;
      - iii. control and instrumentation kiosks; and
      - iv. gas filters, metering, heating boiler and (if required) compressors.
    - q. Emergency generator
    - r. Temporary construction compound(s) for the power generation plant, gas connection and electrical connection together with access(es);
    - s. Site drainage and waste management infrastructure;
    - t. Electricity, water, wastewater and telecommunications and other services; and
    - s. The following additional measures may also be taken by the applicant if required:
      - i. Tree and hedge removal along the gas and electricity connection routes;
      - ii. Planting, landscaping and ecological mitigation, permanent and temporary fencing;
      - iii. The temporary stopping up of public footpath(s) during the construction works described above;
      - iv. Permanent and temporary changes to the highway network for the Project;
      - v. The permanent and / or temporary compulsory acquisition of land and / or rights in land for the Project;
      - vi. The required, overriding of easements and other rights over or affecting land for the Project;
      - vii. The application and/or discontinuation of legislation relevant to the Project;
      - viii. Construction, operation and maintenance of associated development, including, but not limited to, those items listed in paragraph 6 above;
      - ix. High voltage and low voltage cabling, equipment and controls and associated telemetry and electrical protection auxiliary cabling;
      - x. Underground gas pipeline connection(s), associated telemetry and cathodic protection test / transformer rectifier unit; and
      - xi. Such ancillary, incidental and consequential works, provisions, permits, consents, waivers or releases as are necessary and/or convenient for the successful construction, operation and maintenance of the Project.
- 7 Due to the nature and size of the Project, MPL is undertaking an Environmental Impact Assessment (EIA). The Project is classified as EIA development under the Infrastructure Planning (Environmental Impact Assessment) Regulations 2009 (EIA Regulations 2009). The proposed application for a DCO will therefore be accompanied by an Environmental Statement (ES). The ES will provide a detailed Project description and consider the likely significant environmental effects, both positive and negative, of the Project.
- 8 The Project falls under the EIA Regulations 2009 regime and not the Infrastructure Planning (Environmental Impact Assessment) Regulations 2017 (EIA Regulations 2017) regime. This is because a scoping opinion was requested from the Secretary of State under the EIA Regulations 2009 before the commencement of the EIA Regulations 2017. This means that, in accordance with the transitional arrangements at Regulation 37 of the EIA Regulations 2017, the EIA Regulations 2009 will continue to apply to the Project.
- 9 Information (including plans and maps) about the nature and location of the Project, as well as the information so far compiled about the Project's likely significant environmental effects is contained in a Preliminary Environmental Information Report (PEIR) and summarised in a Non-Technical Summary of the PEIR (the "Documents"). The Documents will be available to view or download free of charge from the Project website from 29th May 2017. The Project website is located at the following link: [www.millbrookpower.co.uk](http://www.millbrookpower.co.uk).
- 10 The Documents will be available to view free of charge from 29th May 2017 to 2 July 2017 at the following libraries:
 

Bedford Library Harpur Street, Bedford, MK40 1PG	Mon/Tues/Wed/Fri: 09.00 – 18.00 Thurs: 09.00 – 13.00 Sat: 09.00 – 17.00 Sun: Closed
Amphill Library 1 Dunstable Street, Amphill, Bedford, MK45 2NL	Mon/Wed/Fri: 10.00 – 18.00 Tues: Closed Thurs: 14.00 – 18.00 Sat: 10.00 – 13.00 Sun: Closed
Wootton Library Lorraine Road, Wootton, MK43 9LH	Mon/Fri: 14.00 – 18.00 Tues: Closed Wed: 10.00 – 13.00 / 14.00 -18.00 Thurs: Closed Sat: 10.00 – 13.00 Sun: Closed
- 11 The Documents will also be available to view free of charge from 29th May 2017 at the following locations:
 

Central Bedfordshire Council main offices, Priory House, Chicksands, Bedford, SG17 5TQ	Tel. 0300 3008301
Bedford Borough Council Customer Service Centre, 2 Horne Lane, Bedford, MK40 1RA	Tel. 01234 267422
Marston Vale Forest Centre, Station Road, Marston Moretaine, MK43 0PR	Tel. 01234 767037
- 12 The technical appendices to the PEIR will only be available electronically at the libraries, council offices and Forest Centre listed above.
- 13 The Documents will also be available to view free of charge at public exhibitions, which will be held by MPL between the 9th June 2017 and 13th June 2017 at the following locations:
 

Friday 9th June 2017 - 15.00-19.30	Marston Moretaine Village Hall, Bedford Road, Marston Moretaine, MK43 0LD
Saturday 10th June 2017 - 09.00-13.00	Stewartby Club, Stewartby Way, Stewartby, MK43 9NB
Monday 12th June 2017 - 16.00-20.00	Wingfield Club, 37 Church Street, Amphill, MK45 2PL
Tuesday 13th June 2017 - 12.30-15.30	Lidington Village Hall, High Street, Lidington, MK43 0RT
- 14 The Documents can be obtained by writing to: Millbrook Power Limited, 49 York Place, Edinburgh, EH1 3JD. A reasonable copying charge may apply up to a maximum of £250 for the full suite of Documents and £10 for an electronic copy on CD. Copies of individual Documents are also available on request.
- 15 If you wish to respond to this notice, or make any representations in respect of the Project as it is currently proposed, these should be sent to MPL. When making a response or representation, please include your name and an address where correspondence about your response or representation can be sent.
- 16 Responses or representations may be submitted in the following ways:
 

**Website:** [www.millbrookpower.co.uk](http://www.millbrookpower.co.uk) **Email:** [info@millbrookpower.co.uk](mailto:info@millbrookpower.co.uk) **Phone:** 0131 550 3380

**Freeport:** Freeport plus RTXR-ZKXX-XYLT, Millbrook Power Ltd, 49 York Place, Edinburgh, EH1 3JD
- 17 Your comments will be analysed by MPL and any appointed agent of MPL. Copies may be made available, in due course, to the Planning Inspectorate, Secretary of State and other relevant statutory authorities so that your comments can be noted. We will request that your personal details are not placed on the public record. Your personal details will be held securely by MPL and any appointed agent of MPL in accordance with the Data Protection Act 1998 and will be used solely in connection with the consultation process and subsequent development consent application(s) and, except as noted above, will not be passed to any third parties.
- 18 Please note that all responses and representations on the Project must be received by MPL on or before 5.00pm on 2nd July 2017.

**PUBLIC NOTICES**

**Goods Vehicle Operator's Licence**  
MALGORZATA BODYS, TRADING AS GMBODYS LTD, of 173 ASHMEAD ROAD, BEDFORD, MK41 7FD is applying for a licence to use BEAUMONT FARM, SILSOE, MK45 4HD as an operating centre for 1 goods vehicle and 1 trailers. Owners or occupiers of land (including buildings) near the Operating Centre(s) who believe that their use or enjoyment of that land would be affected, should make written representations to the Traffic Commissioner at Hillcrest House, 386 Harehills Lane, Leeds, LS9 6NF, stating their reasons, within 21 days of this notice. Representors must at the same time send a copy of their representations to the applicant at the address at the top of this notice. A Guide to Making Representations is available from the Traffic Commissioner's office.

**THE LICENSING ACT 2003 NOTICE OF APPLICATION TO VARY A LICENCE**  
We, Amphill Town Council and Amphill Festival Committee of Amphill Great Park, Woburn Street, Amphill, MK45 2HX are applying for a VARIATION of a Premises Licence. If granted, the licence will enable the following to take place: TO VARY THE CAPACITY. Persons wishing to make representations in respect of this application may do so in writing to Public Protection, Central Bedfordshire Council, Walling House, High Street North, Dunstable, LU6 1LF, within 28 days from the date of this notice. A copy of the application is also kept at the above address and may be viewed during normal office hours. It is an offence under Section 158 of The Licensing Act 2003, to make a false statement in or in connection with this application. Those who make a false statement may be liable on summary conviction to a fine of any amount.  
rd  
Amphill Town Council, 23<sup>rd</sup> May 2017.

**MARGARET EVELYN ROCKER (Deceased)**  
Pursuant to the Trustee Act 1925 any persons having a claim against or an interest in the Estate of the aforementioned deceased, late of Room 108 Lifford Manor, 13 Lifford Road, Bedford, MK40 2DQ, who died on 11/07/2017, are required to send particulars in writing to the undersigned Solicitors on or before 04/08/2017, after which date the Estate will be distributed having regard only to claims and interests of which they have had notice.  
**KNOWLES BENNING LLP**  
32 High Street, Bedford, Bedfordshire SG1 1JG (Ref: DAS/0679562) 7502299

**FIND YOUR NEXT CAR HERE**




**THE BUYING HABITS OF YOUR CUSTOMERS HAVE CHANGED... HAS YOUR ADVERTISING?**

**Make sure your voice is heard in the marketplace. At Johnston Press we carry multimedia solutions to suit any business of any size.**

**Call today on 0207 084 5207 and our friendly Classified team will be happy to help.**



**Johnston Press Media Sales Centre**  
*Delivering Excellence in all we do*

Johnston Press  
1 York Street  
Sheffield  
S1 1PU

Stag Energy  
49 York Place  
Edinburgh  
EH1 3JD

19 June 2017

Dear Ms King,


Publishers Statement

Following another such and request to local offices for copies of the requested paper I find that there no longer any available voucher copies.

Please be assured that the electronic pages in the form of PDFs that were supplied by email on the 14 June 2017 were true and accurate images of pages 58 and 59 published in the Bedford Times and Citizen on Thursday 25 May 2017.

Regards

Yours sincerely,



Edward Cavanagh

***Public & Legal Manager***

For and on behalf of Johnston Press

**Tel 0114 289 4544**

**Licensing Notices**

**BEDFORD BOROUGH COUNCIL LOCAL GOVERNMENT (MISCELLANEOUS PROVISIONS) ACT 1976**

**REGULATION FOR A PRIVATE HIRE OPERATORS LICENCE**

Notice is hereby given that the Council has applied to the Council to operate a Private Hire Business from Harpur House 60 Harpur Street Bedford, MK40 2RA in the trading name of Platinum Cars. Any person wishing to make representations in relation to the application must do so in writing within 21 days of the date of this notice. Representations must be sent to the Head of Democratic and Registration Services, Bedford Borough Council, Borough Hall, Caudwell Street, Bedford, MK42 9AP. Any representations received will be available publicly.

K Simmons  
Head of Democratic and Registration Services  
Borough Hall, Caudwell Street, Bedford, MK42 9AP  
21 May 2017

**BEDFORD BOROUGH COUNCIL LOCAL GOVERNMENT (MISCELLANEOUS PROVISIONS) ACT 1976**

**REGULATION FOR A PRIVATE HIRE OPERATORS LICENCE**

Notice is hereby given that the Council has applied to the Council to operate a Private Hire Business from 65 Grovebury Court, Bedford, MK43 9HZ. Any person wishing to make representations in relation to the application must do so in writing within 21 days of the date of this notice. Representations must be sent to the Head of Democratic and Registration Services, Bedford Borough Council, Borough Hall, Caudwell Street, Bedford, MK42 9AP. Any representations received will be available publicly.

K Simmons  
Head of Democratic and Registration Services  
Borough Hall, Caudwell Street, Bedford, MK42 9AP  
21 May 2017

**Goods Vehicle Operator's Licence**

Ac PLC trading as Ac PLC of Beacroft Farm Industrial Estate, Beacroft Road, Marston, Bedfordshire, Bedfordshire, MK43 9GE is applying for a licence to use Beacroft Farm Industrial Estate, Beacroft Road, Marston, Bedfordshire, MK43 9GE as an operating centre for 1 goods vehicles and 0 trailers.

Owners or occupiers of land (including buildings) near the operating centre(s) who believe that their use or enjoyment of that land would be affected, should make written representations to the Traffic Commissioner at Hillcrest House, 386 Harbottle Lane, Leeds, LS9 9NF, stating their reasons, within 21 days of the notice. Representatives of the applicant at the address given at the top of this notice. A Guide to Making Representations is available from the Traffic Commissioner's office.

**Goods Vehicle Operator's Licence**

GAMENE TRANSPORT LTD of The Transport Yard, Amphill Road, Bedford, MK42 9AJ is applying for a licence to use The Transport Yard, Amphill Road, Bedford, MK42 9AJ as an operating centre for 1 goods vehicles and 1 trailers.

Owners or occupiers of land (including buildings) near the operating centre(s) who believe that their use or enjoyment of that land would be affected, should make written representations to the Traffic Commissioner at Hillcrest House, 386 Harbottle Lane, Leeds, LS9 9NF, stating their reasons, within 21 days of the notice. Representatives of the applicant at the address given at the top of this notice. A Guide to Making Representations is available from the Traffic Commissioner's office.

# GAME OVER

Let somebody else play on and you enjoy the money in your back pocket



**marketPLACE**  
bedfordshire-news.co.uk/marketplace

## CATCH OF THE DAY

Family pets are on the menu here

bedfordshire-news.co.uk/marketplace



## DEALS ON WHEELS

for all the family

You can even book via your mobile for FREE  
Visit: bedfordshire-news.co.uk/bookonline

**marketPLACE**

Book on the move 24/7, mobile booking is now here!



### Notice as to where and when the Statement of Community Consultation (2017) for the Millbrook Power Project can be inspected - s47 Planning Act 2008



Millbrook Power Ltd (MPL) proposes to construct and operate an up to 1000MW (MW) gas-fired power generation plant, (and associated infrastructure to the gas and electricity networks) on land adjacent to and within the Marston Vale Park, situated in the Marston Vale, approximately 3 km north of Bedford and 7 km south-west of Bedford (the "Project"). Subject to public consultation, planning and financing, the Project could enter commercial operation in 2022.

The gas-fired power generation plant element of the Project is classified as a Nationally Significant Infrastructure Project under the Planning Act 2008 which means that a Development Consent Order (DCO) is required to build, operate and maintain it. MPL intends to submit an application for a DCO for the Project by the end of 2017.

The Project was initially developed and taken through the first stages of the DCO planning application process in 2014. However, in March 2015, the Project was put on hold due to market and political uncertainty. Under new ownership, the Project is now once again being taken forward.

Once submitted, the DCO application will be processed and examined by the Planning Inspectorate who will make a recommendation to the Secretary of State for Business, Energy and Industrial Strategy as to whether or not the application should be granted and a DCO made. The final decision on the application is made by the Secretary of State, rather than the local planning authority.

Due to the nature and size of the Project, MPL is required under the Infrastructure Planning (Environmental Impact Assessment) Regulations 2009 to undertake an Environmental Impact Assessment (EIA). The Project falls under the EIA Regulations 2009 regime and not the Infrastructure Planning (EIA) Regulations 2017 regime because a scoping opinion was requested from the Secretary of State under the EIA Regulations 2009 before the commencement of the EIA Regulations 2017. The EIA will consider the likely significant environmental effects, both positive and negative, of the Project on topics including air and water quality, noise, landscape and visual impact, traffic, local ecology, archaeology and heritage, and socio-economics. An Environmental Statement will be submitted with the application for a DCO for the Project in 2017.

MPL is required under section 47 of the Planning Act 2008 to consult with those living in the vicinity of the land to which the proposed application for the Project relates. This consultation with local people, businesses, and other organisations is an essential part of the DCO application process and will help to influence the design of the Project as part of the DCO application. Only after MPL design has had regard to the consultation responses that it has received (including those received as part of the consultation undertaken in 2014) will the design for the Project be finalised and the application for a DCO be submitted.

MPL has prepared a statement setting out how it proposes to consult people living and working in the vicinity of the land to which the proposed application for

the Project relates about the proposed DCO application. This statement is called the "Statement of Community Consultation" (SoCC).

MPL carried out both statutory and non-statutory consultation as part of its work in 2014. As part of the 2014 statutory consultation, a SoCC was published after consultation with the relevant local planning authorities and the current SoCC is closely modelled on the 2014 SoCC. MPL has had regard to the responses received as part of the 2014 non-statutory and statutory consultations and these have influenced the Project design that is now being consulted on in 2017.

MPL's SoCC is available for inspection online at [www.millbrookpower.co.uk](http://www.millbrookpower.co.uk). It is also available for inspection in hard copy at Central Bedfordshire Council Office (Priory House, Monks Walk, Chickands, Shefford, Bedfordshire SG17 5TU, open Mon-Thurs 08:00-17:30 and Friday 08:00-5:00; at Bedford Borough Council's Customer Service Centre (2 Home Lane, Bedford MK40 1RA open Mon-Thurs 08:45-17:15 and Fri 08:45-16:45; at Marston Vale Forest Centre (Marston Moretaine, Bedford MK43 9PP, open Mon-Sun 10:00-16:00) and at the following local libraries:

<b>Bedford Library</b> Harpur Street, Bedford, MK40 1PG	Mon/Tue/Wed/Fri Thurs Sat Sun	09.00 - 18.00 09.00 - 13.00 09.00 - 17.00 Closed
<b>Amphill Library</b> , 1 Dunstable Street, Amphill, Bedford, MK45 2NL	Mon/Wed/Fri Tues Thurs Sat Sun	10.00 - 18.00 Closed 14.00 - 18.00 10.00 - 13.00 Closed
<b>Wootton Library</b> Lynshire Road, Wootton, MK43 9LH	Mon/Fri Tues Wed Thurs Sat Sun	14.00 - 18.00 Closed 10.00 - 13.00 / 14.00 - 18.30 Closed 10.00 - 13.00 Closed

The Government's policy in relation to energy related Nationally Significant Infrastructure Projects is set out in a series of National Policy Statements (NPSs). NPS EN-1 (Energy) states that "Gas will continue to play an important role in the electricity sector - providing vital flexibility to support an increasing amount of low-carbon generation and to maintain security of supply". The need for the Project is established through these NPSs and is therefore not proposed by MPL as a topic of consultation.

Households and businesses within an approximate 5km radius of the proposed

site for the power generation plant element of the Project will be sent a leaflet about the Project on or around 29th May 2017.

As part of its consultation with the community, MPL will be holding exhibitions about the Project at these locations and times:

Friday 9th June 2017: 1500 - 1930	Marston Moretaine Village Hall, Bedford Road, Marston Moretaine, MK43 0LD
Saturday 10th June 2017: 0900 - 1300	Stewartby Club, Stewartby Way, Stewartby, MK43 9NB
Monday 12th June 2017: 1600 - 2000	Wingfield Club, 37 Church St, Amphill, Bedford MK45 2PL
Tuesday 13th June 2017: 1230 - 1530	Lillington Village Hall, High Street, Lillington, MK43 0RT

From 29th May 2017, information about the Project including a leaflet about the Project, a Preliminary Environmental Information Report (PER) (which contains a preliminary assessment of the likely significant environmental effects of the Project) and a non-technical summary of the PER will be made available for inspection at the Council offices, Marston Vale Forest Centre and the libraries noted above at the times noted above. These documents will also be available from 29th May 2017 in electronic form on the MPL website ([www.millbrookpower.co.uk](http://www.millbrookpower.co.uk)). Technical appendices to the PER will be available in electronic form only at the council offices, libraries and Forest Centre but printed copies will be available to view at the exhibitions.

The consultation period on the Project will run from 29th May until 2nd July 2017 (inclusive), and we would therefore welcome your views on the Project on or before 5.00pm on 2nd July 2017. If you respond to our consultation, then please could you include your name and an address in your response. Please note that responses may be made public, subject to data protection laws.

Responses to the consultation on the Project can be made via:  
Website: [www.millbrookpower.co.uk](http://www.millbrookpower.co.uk)  
Email: [info@millbrookpower.co.uk](mailto:info@millbrookpower.co.uk)  
Tel: 0121 550 3360  
Freepost: Freepost plus RDR:200X-XYLL Millbrook Power Ltd, 48 York Place, Edinburgh EH1 3JD

**PUBLIC NOTICES**



**Notice as to where and when the Statement of Community Consultation (2017) for the Millbrook Power Project can be inspected - s47 Planning Act 2008**

Millbrook Power Ltd (MPL) proposes to construct and operate an up to 200 megawatt (MW) gas fired power generation plant (and associated components) on the site and electricity network on land adjacent to and within Redkly South PE, situated in the Harrogate MoE Planning Area. The project would enter commercial operation in 2022.

The gas-fired power generation plant element of the Project is classified as a Nationally Significant Infrastructure Project under the scheme for an application for a DCO for the Project by the end of 2017.

The Project was initially developed and taken through the full stages of the DCO planning application process in 2014. However, in March 2015, the project was put on hold due to market and political uncertainty. Under new ownership, the Project is now once again being taken forward.

Once submitted, the DCO application will be processed and examined by the Planning Inspectorate who will make a recommendation to the Secretary of State for Business, Energy and Industrial Strategy as to whether or not the application should be granted and a DCO. Due to the nature and size of the Project, MPL is required under the Infrastructure Planning (Environmental Impact Assessment) Regulations 2009 to undertake an Environmental Impact Assessment (EIA). The Project falls under the EIA Regulations 2009 regime and the EIA Regulations 2017 regime because a simple opinion was required from the Secretary of State under the EIA Regulations 2009 before the commencement of the EIA Regulations 2017. The EIA will consider the likely significant environmental effects, both positive and negative, of the Project on topics including air and water quality, noise, landscape and visual impact, traffic, local ecology, archaeology and heritage, and socio-economics. An Environmental Statement will be submitted with the application for a DCO for the Project in 2017.

MPL is required under section 47 of the Planning Act 2008 to consult with those living in the vicinity of the land to which the proposed application for the Project relates. This consultation with local people, businesses, and other organisations is an essential part of the DCO application process and will help to inform the design of the Project as an extension of the DCO application. Only after MPL has had regard to the consultation responses that it has received (including those received as part of the consultation undertaken in 2014) will the DCO application for the Project be finalised and the application for a DCO be submitted.

MPL has prepared a statement setting out how it proposes to consult people living and working in the vicinity of the land to which the proposed application for the Project relates about the proposed DCO application. This statement is called the 'Statement of Community Consultation' (SCCC).

MPL carried out both statutory and non-statutory consultation as part of its work in 2014. As part of the 2014 statutory consultation, a SoCC was published after consultation with the relevant local planning authorities and the current SoCC is clearly modified on the 2014 SoCC. MPL has had regard to the responses received as part of the 2014 non-statutory and statutory consultations and those have informed the Project design that is now being consulted on in 2017.

MPL's SoCC is available for inspection online at [www.millbrookpower.co.uk](http://www.millbrookpower.co.uk). It is also available for inspection in hard copy at Central Harrogate Council Office (Piney House, Marina Walk, Churchtown, Sheffield, Doncasterhire S17 5TC, open Mon-Thurs 09:00-17:30 and 17:30 and Fri 09:45-16:45) at Harrogate Vase Project Centre (Marston Moor, Harrogate MK43 6PR, open Mon-Sun 10:00-18:00) and at the following local libraries:

Library	Days / Times	Thurs	Fri	Sat	Sun
Harrogate Central Library (Marston Moor, MK43 6PR)	Mon / Tues / Wed / Fri 10:00 - 18:00	Thurs 09:00 - 13:00	Closed	Sat 10:00 - 17:00	Sun Closed
Amphill Library, 11 Chesdale Street, Amphill, Bedford, MK45 2PL	Mon / Wed / Fri 10:00 - 18:00	Tues Closed	Thurs 14:00 - 18:00	Sat 10:00 - 13:00	Sun Closed
Wootton Library (Lorena Road, Wootton, MK43 6LJ)	Mon / Fri 14:00 - 18:00	Tues Closed	Wed 10:00 - 13:00	Thurs 14:00 - 18:00	Sat 10:00 - 13:00 Sun Closed

The DCO process is being in relation to energy related Nationally Significant Infrastructure Projects is set out in a series of National Policy Statements (NPS) on 17th June 2017. The NPS on Electricity (NPS on Electricity) is a key document in the electricity sector. It sets out the Government's policy on electricity generation and its wider energy needs. The NPS on Electricity is published through the NPS on Electricity and is available on the GOV.UK website. The NPS on Electricity is a key document in the electricity sector. It sets out the Government's policy on electricity generation and its wider energy needs. The NPS on Electricity is published through the NPS on Electricity and is available on the GOV.UK website.

Date	Time	Location
Friday 9th June 2017	1500-1930	Marston Moor, Harrogate, MK43 6PR
Saturday 10th June 2017	0900-1300	Stewartby Club, Stewartby Way, Stewartby, MK43 6NR
Monday 12th June 2017	1000-2000	Wootton Club, 57 Church St, Amphill, Bedford MK45 2PL
Tuesday 13th June 2017	1030-1530	Lidington Village Hall, High Street, Lidington, MK53 9HT

From 20th May 2017, information about the Project including a leaflet about the Project, a Preliminary Environmental Information Report (PEIR) (which contains a preliminary assessment of the likely significant environmental effects of the Project) and a Preliminary Statement of Community Consultation (SCCC) will be available for inspection at the Council offices, Marston Vale Forest Centre and the libraries listed above at the times listed above. These documents will also be available from 20th May 2017 in electronic form on the MPL website ([www.millbrookpower.co.uk](http://www.millbrookpower.co.uk)). Technical applications to the PEIR will be available in electronic form only at the Council offices, Marston Vale Forest Centre and printed copies will be available to view at the libraries.

The consultation period on the Project will run from 20th May until 27th July 2017 (inclusive), and we would therefore welcome your views on the Project on or before 5.00pm on 27th July 2017. If you respond to our consultation, then please could you include your name and an address in your response. Please note that responses may be made public, subject to data protection laws. Responses to the consultation on the Project can be made via:

Website: [www.millbrookpower.co.uk](http://www.millbrookpower.co.uk) Email: [info@millbrookpower.co.uk](mailto:info@millbrookpower.co.uk) Tel: 0151 550 5360

Freepost: Freepost plus RT09-2905-3015, Millbrook Power Ltd, 49 York Place, Edinburgh EH1 3JD



Looking to recruit local candidates?  
 To advertise your job call 01607 855 7574  
 or [www.jobstoday.co.uk](http://www.jobstoday.co.uk)  
 SATISFACTION GUARANTEE

**Veterinary Practice Manager - Bedford**  
 A rare opportunity for a business professional to lead a 50-strong team in an independent environment, over 3 sites.

The successful candidate will have overall responsibility for the smooth running of a modern purpose built practice. Experience in a managerial role is essential. They must also have practical IT and facilities management skills. Financial qualifications to AAT level, proficient with Microsoft Office Suite, Sage 50 Accounts and Sage Payroll are desirable.

We offer a competitive package that includes:  
 Salary commensurate with experience, 25 days holiday per year plus Bank Holidays, Pension Scheme, Other flexible benefits to include childcare voucher scheme, cycle to work and health club membership.

Applications to include CV, covering letter and 2 professional references to [andy@scottvetinaryclinic.co.uk](mailto:andy@scottvetinaryclinic.co.uk).  
 For further information see [www.scottvetinaryclinic.co.uk/recruitment](http://www.scottvetinaryclinic.co.uk/recruitment) or call Andy Wilkinson on 01234 261622

**Harlington Upper School**  
 Harlington is a large, highly successful Upper School and Academy with a strong reputation for high levels of student achievement.

We are looking for the following to join our team:

**Cover Manager**  
 37 hours per week.  
 Salary: NJC Level 4A £19,500 - £21,740 pro rata

**Learning Supervisor**  
 Up to 30 hours per week.  
 Salary: NJC Level 3B £17,891 - £19,939 pro rata

**Student Support Assistant**  
 27 hours per week.  
 Salary: NJC Level 2B £15,507 - £16,481 pro rata

Closing date for all above vacancies 12 noon on Monday 5 June  
 Details of these posts and online application forms are available at [www.harlington.org/vacancies](http://www.harlington.org/vacancies).

The school is committed to safeguarding and promoting the welfare of children and young people. We expect all staff to hold the appropriate DBS checks in relation to their post.

**ITSDIGITAL**  
 Junior and senior positions available. The roles will include solving various workstation and printer issues within Windows 8/7/XP environments, Office suite configuration and applications associated with NHS/public sector organisations.

The senior positions will expand on this, covering basic server troubleshooting, networking diagnosis and more.

Driving license required as role will include visiting sites around the Bedford area. Training and support is provided to all employees.

For more information and to apply for a position, please go to [www.itdigital.co.uk/jobs](http://www.itdigital.co.uk/jobs)

**2 x Full time Carers**  
 Required to join our friendly team at Lathbury Manor Care home, to cover morning, afternoon and evening shifts.

Must be flexible, Care experience preferred but not essential.

Please submit CV to [Danielle@lathburymanor.com](mailto:Danielle@lathburymanor.com) or 01908518522

**DON'T JUST DREAM BIG. MAKE IT BIG.**

No big business started out big. It's all about feeding the people you need to take you higher.

**Jobstoday**  
 Call 01607 855 7574  
 Email [info@jobstoday.co.uk](mailto:info@jobstoday.co.uk)  
 Web [www.jobstoday.co.uk](http://www.jobstoday.co.uk)

Adaptable personnel required for the manufacture of prefabricated modular buildings.

Mainly factory based (Bandy, Beds) but some site work may be required.

Experience in Carpentry/Decorating/Timber Machining or General Building works preferred. Applicants must hold a current driving licence.

DBS checks may be required.



For further details please contact Boynton-BRU System Buildings Ltd. on 01767 692572.





# Classified

## PUBLIC NOTICES

**Notice as to where and when the Statement of Community Consultation (2017) for the Millbrook Power Project can be inspected – s47 Planning Act 2008**

Millbrook Power Ltd (MPL) proposes to construct and operate an up to 269 megawatt (MW) gas-fired power generation plant (and associated connections to the gas and electricity networks) on land adjacent to and within Rookery South Pit, situated in the Marston Vale, approximately 3 km north of Ampthill and 7 km south-west of Bedford (the "Project"). Subject to public consultation, planning and financing, the Project could enter commercial operation in 2022.

The gas-fired power generation plant element of the Project is classified as a Nationally Significant Infrastructure Project under the Planning Act 2008 which means that a Development Consent Order (DCO) is required to build, operate and maintain it. MPL intends to submit an application for a DCO for the Project by the end of 2017.

The Project was initially developed and taken through the first stages of the DCO planning application process in 2014. However, in March 2015, the project was put on hold due to market and political uncertainty. Under new ownership, the Project is now once again being taken forward.

Once submitted, the DCO application will be processed and examined by the Planning Inspectorate who will make a recommendation to the Secretary of State for Business, Energy and Industrial Strategy as to whether or not the application should be granted and a DCO made. The final decision on the application is made by the Secretary of State, rather than the local planning authority.

Due to the nature and size of the Project, MPL is required under the Infrastructure Planning (Environmental Impact Assessment) Regulations 2009 to undertake an Environmental Impact Assessment (EIA). The Project falls under the EIA Regulations 2009 regime and not the Infrastructure Planning (EIA) Regulations 2017 regime because a scoping opinion was requested from the Secretary of State under the EIA Regulations 2009 before the commencement of the EIA Regulations 2017. The EIA will consider the likely significant environmental effects, both positive and negative, of the Project on topics including air and water quality, noise, landscape and visual impact, traffic, local ecology, archaeology and heritage, and socio-economics. An Environmental Statement will be submitted with the application for a DCO for the Project in 2017.

MPL is required under section 47 of the Planning Act 2008 to consult with those living in the vicinity of the land to which the proposed application for the Project relates. This consultation with local people, businesses, and other organisations is an essential part of the DCO application process and will help to influence the design of the Project as at submission of the DCO application. Only after MPL has had regard to the consultation responses that it has received (including those received as part of the consultation undertaken in 2014) will the design for the Project be finalised and the application for a DCO be submitted.

MPL has prepared a statement setting out how it proposes to consult people living and working in the vicinity of the land to which the proposed application for the Project relates about the proposed DCO application. This statement is called the "Statement of Community Consultation" (SoCC).

MPL carried out both statutory and non-statutory consultation as part of its work in 2014. As part of the 2014 statutory consultation, a SoCC was published after consultation with the relevant local planning authorities and the current SoCC is closely modeled on the 2014 SoCC. MPL have had regard to the responses received as part of the 2014 non-statutory and statutory consultations and these have influenced the Project design that is now being consulted on in 2017.

MPL's SoCC is available for inspection online at [www.millbrookpower.co.uk](http://www.millbrookpower.co.uk). It is also available for inspection in hard copy at Central Bedfordshire Council Office (Priority House, Monks Walk, Chickaands, Shefford, Bedfordshire SG17 5TQ, open Mon-Thurs 08:00-17:30 and Fri-Sat 08:00-5:00); at Bedford Borough Council's Customer Service Centre (2 Home Lane, Bedford MK40 4RA open Mon-Thurs 08:45-17:15 and Fri 08:45-16:45); at Marston Vale Forest Centre (Marston Moretaine, Bedford MK43 0PH, open Mon-Sun 10:00-16:00) and at the following local libraries:

<b>Bedford Library</b> Harpur Street, Bedford, MK40 1PG	<b>Mon / Tues / Wed / Fri</b> 09.00 – 18.00	<b>Thurs</b> 09.00 – 13.00	<b>Sat</b> 09.00 – 17.00	<b>Sun</b> Closed
<b>Ampthill Library</b> 1 Durastobie Street, Ampthill, Bedford, MK45 2NL	<b>Mon / Wed / Fri</b> 10.00 – 18.00	<b>Tues</b> Closed	<b>Thurs</b> 14.00 – 18.00	<b>Sat</b> 10.00 – 13.00 <b>Sun</b> Closed
<b>Wootton Library</b> Lorraine Road, Wootton, MK43 9LH	<b>Mon / Fri</b> 14.00 – 18.00	<b>Tues</b> Closed	<b>Wed</b> 10.00 – 13.00 <b>Thurs</b> 14.00 – 18.30	<b>Sat</b> 10.00 – 13.00 <b>Sun</b> Closed

The Government's policy in relation to energy related Nationally Significant Infrastructure Projects is set out in a series of National Policy Statements (NPSs). NPS EN-1 (Energy) states that "Gas will continue to play an important role in the electricity sector – providing vital flexibility to support an increasing amount of low-carbon generation and to maintain security of supply". The need for the Project is established through these NPSs and is therefore not proposed by MPL as a topic of consultation.

Households and businesses within an approximate 5km radius of the proposed site for the power generation plant element of the Project will be sent a leaflet about the Project on or around 29<sup>th</sup> May 2017.

As part of its consultation with the community, MPL will be holding exhibitions about the Project at these locations and times:

<b>Friday 9<sup>th</sup> June 2017:</b>	<b>1500-1930</b>	Marston Moretaine Village Hall, Bedford Road, Marston Moretaine, MK43 0LD
<b>Saturday 10<sup>th</sup> June 2017:</b>	<b>0900-1300</b>	Stewartby Club, Stewartby Way, Stewartby, MK43 9NB
<b>Monday 12<sup>th</sup> June 2017:</b>	<b>1600-2000</b>	Wingfield Club, 37 Church St, Ampthill, Bedford MK45 2PL
<b>Tuesday 13<sup>th</sup> June 2017:</b>	<b>1230-1530</b>	Lidington Village Hall, High Street, Lidington, MK43 0RT

From 29<sup>th</sup> May 2017, information about the Project including a leaflet about the Project, a Preliminary Environmental Information Report (PEIR) (which contains a preliminary assessment of the likely significant environmental effects of the Project) and a non-technical summary of the PEIR will be made available for inspection at the Council offices, Marston Vale Forest Centre and the libraries noted above at the times noted above. These documents will also be available from 29<sup>th</sup> May 2017 in electronic form on the MPL website ([www.millbrookpower.co.uk](http://www.millbrookpower.co.uk)). Technical appendices to the PEIR will be available in electronic form only at the council offices, libraries and Forest Centre but printed copies will be available to view at the exhibitions.

The consultation period on the Project will run from 29<sup>th</sup> May until 2<sup>nd</sup> July 2017 (inclusive), and we would therefore welcome your views on the Project on or before 5.00pm on 2<sup>nd</sup> July 2017. If you respond to our consultation, then please could you include your name and an address in your response. Please note that responses may be made public, subject to data protection laws.

Responses to the consultation on the Project can be made via:

**Website:** [www.millbrookpower.co.uk](http://www.millbrookpower.co.uk)      **Email:** [info@millbrookpower.co.uk](mailto:info@millbrookpower.co.uk)      **Tel:** 0131 550 3380

**Freepost:** Freepost plus RTXR-ZKXK-XYLT, Millbrook Power Ltd, 49 York Place, Edinburgh EH1 3JD




## Public Exhibitions

### Millbrook Power proposal for a gas-fired generation plant at Rookery South Pit

Millbrook Power Ltd, a subsidiary business of Drax Group plc, is seeking views on the proposed gas-fired electricity generation project and the findings of its preliminary environmental studies.

Members of the Millbrook Power team will be present at four local exhibitions from 9<sup>th</sup> June 2017 to 13<sup>th</sup> June 2017 to allow people to find out more information and provide Millbrook Power with any comments they may have.

#### Exhibition Venues and Dates:

<b>Friday 9<sup>th</sup> June</b> Marston Moretaine Village Hall, Bedford Road, Marston Moretaine, MK43 0LD	<b>3.00pm till 7.30pm</b>
<b>Saturday 10<sup>th</sup> June</b> Stewartby Club, Stewartby Way, Stewartby, MK43 9NB	<b>9.00am till 1.00pm</b>
<b>Monday 12<sup>th</sup> June</b> Wingfield Club, 37 Church Street, Ampthill, MK45 2PL	<b>4.00pm till 8.00pm</b>
<b>Tuesday 13<sup>th</sup> June</b> Lidington Village Hall, High Street, Lidington, MK43 0RT	<b>12.30pm till 3.30pm</b>



**FOR MORE INFORMATION**

Web: [www.millbrookpower.co.uk](http://www.millbrookpower.co.uk)      Email: [info@millbrookpower.co.uk](mailto:info@millbrookpower.co.uk)      Phone: 0131 550 3380  
Post: Freepost Plus RTXR-ZKXK-XYLT, Millbrook Power Ltd, 49 York Place, Edinburgh EH1 3JD

# DON'T JUST DREAM BIG. MAKE IT BIG.



## NEED to PROMOTE your business?

### Local news delivers for you!

Find your local customer by advertising with your local newspaper. We carry multimedia solutions to suit any business any size.

**Tel: 0207 084 5206**



Call now to hear about our SPECIAL OFFERS

# Jobstoday

No big business started out big. It's all about finding the people you need to take you higher.

[www.jobstoday.co.uk](http://www.jobstoday.co.uk)



**Johnston Press Media Sales Centre**  
*Delivering Excellence in all we do*

Johnston Press  
1 York Street  
Sheffield  
S1 1PU

Stag Energy  
49 York Place  
Edinburgh  
EH1 3JD

19 June 2017

Dear Ms King,


Publishers Statement

Following another such and request to local offices for copies of the requested paper I find that there no longer any available voucher copies.

Please be assured that the electronic pages in the form of PDFs that were supplied by email on the 14 June 2017 were true and accurate images of pages 58 and 59 published in the Bedford Times and Citizen on Thursday 25 May 2017.

Regards

Yours sincerely,



Edward Cavanagh

***Public & Legal Manager***

For and on behalf of Johnston Press

**Tel 0114 289 4544**

# Holidays

24/7 Advertising for private and trade

Holidays in the UK

**2 & 3 Bedroom Holiday Chalets**  
Hemby-Scraby near Great Yarmouth  
Family Site, Close Beach.  
Accommodation still available!  
Call 01767260269  
www.leonardholiday.co.uk

Book via mobile  
**24/7**  
marketPLACE

# Public Notices

24/7 Advertising for private and trade

Public Notices

**DAPHNE MARILYN ATKINS (Deceased)**  
Pursuant to the Trustee Act 1925 any persons having a claim against or an interest in the Estate of the above-named deceased, late of 7, 17 The Limes, 30-34 Linden Road, Bedford MK40 2UX, who died on 16/12/2015 are required to send post-via method in writing to the undersigned Solicitors on or before 28/05/2017 after which date the Estate will be distributed having regard only to claims and interests of which they have had notice.

**RICHARD STANLEY HEYWOOD (Deceased)**  
Pursuant to the Trustee Act 1925 any persons having a claim against or an interest in the Estate of the above-named deceased, late of 21 The Green, Harpenden, Hertfordshire SG43 7DB, who died on 07/04/2017, are required to send post-via method in writing to the undersigned Solicitors on or before 28/05/2017 after which date the Estate will be distributed having regard only to claims and interests of which they have had notice.

**PAULINE SOLICITORS LLP**  
Newell Street, Bedford MK40 1WQ

**LILIAN ETHEL AYTON (Deceased)**  
Pursuant to the Trustee Act 1925 any persons having a claim against or an interest in the Estate of the above-named deceased, late of 10, 11, 12, 13, 14, 15, 16, 17, 18, 19, 20, 21, 22, 23, 24, 25, 26, 27, 28, 29, 30, 31, 32, 33, 34, 35, 36, 37, 38, 39, 40, 41, 42, 43, 44, 45, 46, 47, 48, 49, 50, 51, 52, 53, 54, 55, 56, 57, 58, 59, 60, 61, 62, 63, 64, 65, 66, 67, 68, 69, 70, 71, 72, 73, 74, 75, 76, 77, 78, 79, 80, 81, 82, 83, 84, 85, 86, 87, 88, 89, 90, 91, 92, 93, 94, 95, 96, 97, 98, 99, 100, 101, 102, 103, 104, 105, 106, 107, 108, 109, 110, 111, 112, 113, 114, 115, 116, 117, 118, 119, 120, 121, 122, 123, 124, 125, 126, 127, 128, 129, 130, 131, 132, 133, 134, 135, 136, 137, 138, 139, 140, 141, 142, 143, 144, 145, 146, 147, 148, 149, 150, 151, 152, 153, 154, 155, 156, 157, 158, 159, 160, 161, 162, 163, 164, 165, 166, 167, 168, 169, 170, 171, 172, 173, 174, 175, 176, 177, 178, 179, 180, 181, 182, 183, 184, 185, 186, 187, 188, 189, 190, 191, 192, 193, 194, 195, 196, 197, 198, 199, 200, 201, 202, 203, 204, 205, 206, 207, 208, 209, 210, 211, 212, 213, 214, 215, 216, 217, 218, 219, 220, 221, 222, 223, 224, 225, 226, 227, 228, 229, 230, 231, 232, 233, 234, 235, 236, 237, 238, 239, 240, 241, 242, 243, 244, 245, 246, 247, 248, 249, 250, 251, 252, 253, 254, 255, 256, 257, 258, 259, 260, 261, 262, 263, 264, 265, 266, 267, 268, 269, 270, 271, 272, 273, 274, 275, 276, 277, 278, 279, 280, 281, 282, 283, 284, 285, 286, 287, 288, 289, 290, 291, 292, 293, 294, 295, 296, 297, 298, 299, 300, 301, 302, 303, 304, 305, 306, 307, 308, 309, 310, 311, 312, 313, 314, 315, 316, 317, 318, 319, 320, 321, 322, 323, 324, 325, 326, 327, 328, 329, 330, 331, 332, 333, 334, 335, 336, 337, 338, 339, 340, 341, 342, 343, 344, 345, 346, 347, 348, 349, 350, 351, 352, 353, 354, 355, 356, 357, 358, 359, 360, 361, 362, 363, 364, 365, 366, 367, 368, 369, 370, 371, 372, 373, 374, 375, 376, 377, 378, 379, 380, 381, 382, 383, 384, 385, 386, 387, 388, 389, 390, 391, 392, 393, 394, 395, 396, 397, 398, 399, 400, 401, 402, 403, 404, 405, 406, 407, 408, 409, 410, 411, 412, 413, 414, 415, 416, 417, 418, 419, 420, 421, 422, 423, 424, 425, 426, 427, 428, 429, 430, 431, 432, 433, 434, 435, 436, 437, 438, 439, 440, 441, 442, 443, 444, 445, 446, 447, 448, 449, 450, 451, 452, 453, 454, 455, 456, 457, 458, 459, 460, 461, 462, 463, 464, 465, 466, 467, 468, 469, 470, 471, 472, 473, 474, 475, 476, 477, 478, 479, 480, 481, 482, 483, 484, 485, 486, 487, 488, 489, 490, 491, 492, 493, 494, 495, 496, 497, 498, 499, 500, 501, 502, 503, 504, 505, 506, 507, 508, 509, 510, 511, 512, 513, 514, 515, 516, 517, 518, 519, 520, 521, 522, 523, 524, 525, 526, 527, 528, 529, 530, 531, 532, 533, 534, 535, 536, 537, 538, 539, 540, 541, 542, 543, 544, 545, 546, 547, 548, 549, 550, 551, 552, 553, 554, 555, 556, 557, 558, 559, 560, 561, 562, 563, 564, 565, 566, 567, 568, 569, 570, 571, 572, 573, 574, 575, 576, 577, 578, 579, 580, 581, 582, 583, 584, 585, 586, 587, 588, 589, 590, 591, 592, 593, 594, 595, 596, 597, 598, 599, 600, 601, 602, 603, 604, 605, 606, 607, 608, 609, 610, 611, 612, 613, 614, 615, 616, 617, 618, 619, 620, 621, 622, 623, 624, 625, 626, 627, 628, 629, 630, 631, 632, 633, 634, 635, 636, 637, 638, 639, 640, 641, 642, 643, 644, 645, 646, 647, 648, 649, 650, 651, 652, 653, 654, 655, 656, 657, 658, 659, 660, 661, 662, 663, 664, 665, 666, 667, 668, 669, 670, 671, 672, 673, 674, 675, 676, 677, 678, 679, 680, 681, 682, 683, 684, 685, 686, 687, 688, 689, 690, 691, 692, 693, 694, 695, 696, 697, 698, 699, 700, 701, 702, 703, 704, 705, 706, 707, 708, 709, 710, 711, 712, 713, 714, 715, 716, 717, 718, 719, 720, 721, 722, 723, 724, 725, 726, 727, 728, 729, 730, 731, 732, 733, 734, 735, 736, 737, 738, 739, 740, 741, 742, 743, 744, 745, 746, 747, 748, 749, 750, 751, 752, 753, 754, 755, 756, 757, 758, 759, 760, 761, 762, 763, 764, 765, 766, 767, 768, 769, 770, 771, 772, 773, 774, 775, 776, 777, 778, 779, 780, 781, 782, 783, 784, 785, 786, 787, 788, 789, 790, 791, 792, 793, 794, 795, 796, 797, 798, 799, 800, 801, 802, 803, 804, 805, 806, 807, 808, 809, 810, 811, 812, 813, 814, 815, 816, 817, 818, 819, 820, 821, 822, 823, 824, 825, 826, 827, 828, 829, 830, 831, 832, 833, 834, 835, 836, 837, 838, 839, 840, 841, 842, 843, 844, 845, 846, 847, 848, 849, 850, 851, 852, 853, 854, 855, 856, 857, 858, 859, 860, 861, 862, 863, 864, 865, 866, 867, 868, 869, 870, 871, 872, 873, 874, 875, 876, 877, 878, 879, 880, 881, 882, 883, 884, 885, 886, 887, 888, 889, 890, 891, 892, 893, 894, 895, 896, 897, 898, 899, 900, 901, 902, 903, 904, 905, 906, 907, 908, 909, 910, 911, 912, 913, 914, 915, 916, 917, 918, 919, 920, 921, 922, 923, 924, 925, 926, 927, 928, 929, 930, 931, 932, 933, 934, 935, 936, 937, 938, 939, 940, 941, 942, 943, 944, 945, 946, 947, 948, 949, 950, 951, 952, 953, 954, 955, 956, 957, 958, 959, 960, 961, 962, 963, 964, 965, 966, 967, 968, 969, 970, 971, 972, 973, 974, 975, 976, 977, 978, 979, 980, 981, 982, 983, 984, 985, 986, 987, 988, 989, 990, 991, 992, 993, 994, 995, 996, 997, 998, 999, 1000.

Share the love with your friends

marketPLACE

# Does your home need heating?

Find a local reliable plumber here

marketPLACE  
Browsing: bedfordshire-news.co.uk/directory  
booking: bedfordshire-news.co.uk/bookonline

# marketPLACE

Visit: bedfordshire-news.co.uk/bookonline it's a no brainer!

Public Notices

## Public Exhibitions

### Millbrook Power proposal for a gas-fired generation plant at Rookery South Pit

Millbrook Power Ltd, a subsidiary business of Drax Group plc, is seeking views on the proposed gas-fired electricity generation project and the findings of its preliminary environmental studies.

Members of the Millbrook Power team will be present at four local exhibitions from 9<sup>th</sup> June 2017 to 13<sup>th</sup> June 2017 to allow people to find out more information and provide Millbrook Power with any comments they may have.

**Exhibition Venues and Dates:**

- Friday 9<sup>th</sup> June**  
3.00pm till 7.30pm  
Marston Moretaine Village Hall, Bedford Road, Marston Moretaine, MK43 0LD
- Saturday 10<sup>th</sup> June**  
9.00am till 1.00pm  
Stewartby Club, Stewartby Way, Stewartby MK43 9NB
- Monday 12<sup>th</sup> June**  
4.00pm till 8.00pm  
Wingfield Club, 37 Church Street, Ampthill, MK45 2PL
- Tuesday 13<sup>th</sup> June**  
12.30pm till 3.30pm  
Lidlington Village Hall, High Street, Lidlington, MK43 9RT

FOR MORE INFORMATION

Web: www.millbrookpower.co.uk Email: info@millbrookpower.co.uk Phone: 0131 550 3380  
Post: Freepost Plus RTXK-ZKXX-XYLT, Millbrook Power Ltd, 49 York Place, Edinburgh EH1 3JD

BEDFORD BOROUGH COUNCIL

**ROAD TRAFFIC REGULATION ACT 1984 - SECTION 14(1)**  
**BEDFORD BOROUGH COUNCIL, BEDFORD ROAD, BOSTON/ROXTON ROAD, GREAT BARFORD, AND BEDFORD ROAD, GREAT BARFORD (NOTS ROAD, RENHOLD) (1984)**  
**(TEMPORARY PROHIBITION OF TRAFFIC ORDER 2017)**

NOTICE IS HEREBY GIVEN that the Bedford Borough Council has made an Order the effect of which will be to prohibit any vehicle, except a vehicle being used for fire, police or ambulance purposes in an emergency, from proceeding along those lengths of Bedford Road, Boston/Roxton Road, Great Barford, and Bedford Road, Great Barford (Not's Road, Renhold), as detailed below:

**Length Affected:** Bedford Road, Boston/Roxton Road, Great Barford; From Roxton Road, Chawston, to Green End Road, Great Barford.

These temporary road closures are required for surface dressing and lining work and shall apply to such extent as may from time to time be indicated by the appropriate traffic signs. Where possible access will be maintained to property and premises but may be restricted from time to time according to local signage.

**These temporary road closures are anticipated to be in operation sometime between 8.00am and 3.00pm on Wednesday 24th May 2017 and also on one day during the week commencing Monday 12th June 2017 (weather permitting) - Specific dates will be advertised locally closer to the time.**

The alternative routes available for vehicles affected by the Order are:

**Alternative Routes (1):** Bedford Road, Boston/Roxton Road, Great Barford: Proceed in a northerly direction along Boston Road, Chawston, to Colver Road, Turn left and continue along Colver Road to Barton Road, Wilton. Turn left and continue along Barton Road and then Green End Road, Great Barford North and vice versa.

**Alternative Routes (2):** Bedford Road, Great Barford (Not's Road, Renhold): Proceed in a north-westerly direction along Green End Road, Great Barford, and then Bedford Road, Wilton, to High Street, Wilton. Turn left and continue to Renhold Lane, Wilton. Turn left and continue along Renhold Road, then Wilton Road, Renhold, and then Hookham Lane, Renhold, to the roundabout adjoining Horse Road, Bedford. Take the 1st exit and continue to the roundabout adjoining the A421. Take the 1st exit and continue to the roundabout adjoining the A421. Take the 3rd exit and cross the A421 to site, and vice versa.

**Place Note:** This weight restriction on Hookham Lane, Renhold, will be temporarily removed for the duration of these closures to facilitate traffic management.

The Order will come into operation on 24th May 2017 for a period of four months or until the proposed works have been completed, as detailed above, whichever is the earlier.

For further information please contact Andrew Tittle of Engineering Services, Tel: 01234 276602.

**ROAD TRAFFIC REGULATION ACT 1984 - SECTION 14(1)**  
**BEDFORD BOROUGH COUNCIL, RISLEY ROAD, SHARNBROOK/SHARNBROOK ROAD, RISLEY (1984)**  
**(TEMPORARY PROHIBITION OF TRAFFIC ORDER 2017)**

NOTICE IS HEREBY GIVEN that the Bedford Borough Council has made an Order the effect of which will be to prohibit any vehicle, except a vehicle being used for fire, police or ambulance purposes in an emergency, from proceeding along that length of Risley Road, Sharnbrook/Sharnbrook Road, Risley, which extends from the A6 to Bedford Road, Risley.

**Length Affected:** (1) From Sharnbrook Road, Risley, to Thurgate Road, Sharnbrook.

**Length Affected:** (2) From Thurgate Road, Sharnbrook, to the A6.

These temporary road closures are required for surface dressing and lining work and shall apply to such extent as may from time to time be indicated by the appropriate traffic signs. Where possible access will be maintained to property and premises but may be restricted from time to time according to local signage.

**These temporary road closures are anticipated to be in operation sometime between 8.00am and 3.00pm on Thursday 25th May 2017 and also on one day during the week commencing Monday 12th June 2017 (weather permitting) - Specific dates will be advertised locally closer to the time.**

The alternative routes available for vehicles affected by the Order are:

**Alternative Routes (1):** Proceed in a south-westerly direction along Sharnbrook Road, Risley, and then Risley Road, Sharnbrook, to the A6. Turn left and continue to the roundabout adjoining Thurgate Road, Sharnbrook. Take the 1st exit and continue to site, and vice versa.

**Alternative Routes (2):** Proceed in a westerly direction along Thurgate Road, Sharnbrook, to the roundabout adjoining the A6. Take the 1st exit and continue along the A6 to site, and vice versa.

The Order will come into operation on 25th May 2017 for a period of four months or until the proposed works have been completed, as detailed above, whichever is the earlier.

For further information please contact Andrew Tittle of Bedford Borough Council's Engineering Services, Tel: 01234 276602.

**ROAD TRAFFIC REGULATION ACT 1984 - SECTION 14(1)**  
**BEDFORD BOROUGH COUNCIL, BEDFORD ROAD, TURVEY (1984)**  
**(TEMPORARY PROHIBITION OF TRAFFIC ORDER 2017)**

NOTICE IS HEREBY GIVEN that the Bedford Borough Council has made an Order the effect of which will be to prohibit any vehicle, except a vehicle being used for fire, police or ambulance purposes in an emergency, from proceeding along that length of Bedford Road, Turvey, which extends from Jacks Lane, Turvey, to Turvey Road, Stagden.

**Length Affected:** (1) From Bedford Road, Turvey, to Turvey Road, Stagden.

These temporary road closures are required for surface dressing and lining work and shall apply to such extent as may from time to time be indicated by the appropriate traffic signs. Where possible access will be maintained to property and premises but may be restricted from time to time according to local signage.

**This temporary road closure is anticipated to be in operation between 8.00am and 3.00pm on Friday 26th May 2017 and also between 8.00am and 3.00pm on one day during the week commencing Monday 12th June 2017 (weather permitting) - Specific dates will be advertised locally closer to the time.**

The alternative routes available for vehicles affected by the Order are:

**Alternative Routes (1):** Proceed in a westerly direction along the A420 to the roundabout adjoining the A420. Take the 1st exit and continue along the A420 to the roundabout adjoining the A422. Take the 1st exit and continue along the A422 to site, and vice versa.


The Order will come into operation on 26th May 2017 for a period of four months or until the proposed works have been completed, as detailed above, whichever is the earlier.

For further information please contact Andrew Tittle of Bedford Borough Council's Engineering Services, Tel: 01234 276602.

**DATED 21st May 2017.**  
Andrew Tittle, Executive Director for Environment and Sustainable Communities, Borough Hall, Addwell Street, Bedford MK42 8AP

**SELL IT FREE HERE!**

**BOOKED FREE**



**Sold £20**

FREE for any item under £100, higher priced items just £10 when booked online. Excludes pets, motors and trade.

marketPLACE  
bedfordshire-news.co.uk

W.P.O. COP. 4. EDI. 83X

31.11.

31.11.

31.11.

31.11.

31.11.

31.11.






**Sold £95**

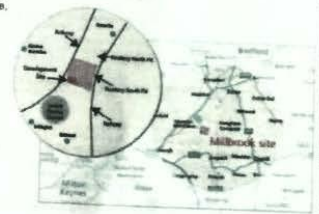
FREE for any item under £100, higher priced items just £10 when booked online. Excludes pets, motors and trade.

**marketPLACE**  
bedfordshire-news.co.uk



**Public Exhibitions**  
Millbrook Power proposal for a gas-fired generation plant at Rookery South Pit  
Millbrook Power Ltd, a subsidiary business of Drax Group plc, is seeking views on the proposed gas-fired electricity generation project and the findings of its preliminary environmental studies.  
Members of the Millbrook Power team will be present at four local exhibitions from 9<sup>th</sup> June 2017 to 13<sup>th</sup> June 2017 to allow people to find out more information and provide Millbrook Power with any comments they may have.

- Exhibition Venues and Dates:**
- Friday 9<sup>th</sup> June**  
3.00pm till 7.30pm  
Marston Moretaine Village Hall,  
Bedford Road, Marston Moretaine,  
MK43 0LD
  - Saturday 10<sup>th</sup> June**  
9.00am till 1.00pm  
Stewartby Club, Stewartby  
Way, Stewartby MK43 9NB
  - Monday 12<sup>th</sup> June**  
4.00pm till 8.00pm  
Wingfield Club,  
37 Church Street, Ampthill,  
MK45 2PL
  - Tuesday 13<sup>th</sup> June**  
12.30pm till 3.30pm  
Lidlington Village Hall,  
High Street, Lidlington,  
MK43 0RT



FOR MORE INFORMATION

Web: [www.millbrookpower.co.uk](http://www.millbrookpower.co.uk) Email: [info@millbrookpower.co.uk](mailto:info@millbrookpower.co.uk) Phone: 0131 550 3380  
Post: Freepost Plus RTXR-ZK0X-XYLT, Millbrook Power Ltd, 49 York Place, Edinburgh EH1 3JD

Public Notices



**Notice as to where and when the Statement of Community Consultation (2017) for the Millbrook Power Project can be inspected - s47 Planning Act 2008**



Millbrook Power Ltd (MPL) proposes to construct and operate an up to 299 megawatt (MW) gas-fired power generation plant (and associated connections to the gas and electricity networks) on land adjacent to and within Rookery South Pit, situated in the Marston Vale, approximately 3 km north of Ampthill and 7 km south-west of Bedford (the "Project"). Subject to public consultation, planning and financing, the Project could enter commercial operation in 2022.

The gas-fired power generation plant element of the Project is classified as a Nationally Significant Infrastructure Project under the Planning Act 2008 which means that a Development Consent Order (DCO) is required to build, operate and maintain it. MPL intends to submit an application for a DCO for the Project by the end of 2017.

The Project was initially developed and taken through the first stages of the DCO planning application process in 2014. However, in March 2015, the project was put on hold due to market and political uncertainty. Under new ownership, the Project is now once again being taken forward.

Once submitted, the DCO application will be processed and examined by the Planning Inspectorate who will make a recommendation to the Secretary of State for Business, Energy and Industrial Strategy as to whether or not the application should be granted and a DCO made. The final decision on the application is made by the Secretary of State, rather than the local planning authority.

Due to the nature and size of the Project, MPL is required under the Infrastructure Planning (Environmental Impact Assessment) Regulations 2009 to undertake an Environmental Impact Assessment (EIA). The Project falls under the EIA Regulations 2009 regime and not the Infrastructure Planning (EIA) Regulations 2017 regime because a the scoping opinion was requested from the Secretary of State under the EIA Regulations 2009 before the commencement of the EIA Regulations 2017. The EIA will consider the likely significant environmental effects, both positive and negative, of the Project on topics including air and water quality, noise, landscape and visual impact, traffic, local ecology, archaeology and heritage, and socio-economics. An Environmental Statement will be submitted with the application for a DCO for the Project in 2017.

MPL is required under section 47 of the Planning Act 2008 to consult with those living in the vicinity of the land to which the proposed application for the Project living in the vicinity of the land to which the proposed application for the Project relates. This consultation with local people, businesses, and other organisations is an essential part of the DCO application process and will help to influence the design of the Project as at submission of the DCO application. Only after MPL has had regard to the consultation responses that it has received (including those received as part of the consultation undertaken in 2014) will the design for the Project be finalised and the application for a DCO be submitted.

MPL has prepared a statement setting out how it proposes to consult people living and working in the vicinity of the land to which the proposed application for

the Project relates about the proposed DCO application. This statement is called the "Statement of Community Consultation" (SoCC).

MPL carried out both statutory and non-statutory consultation as part of its work in 2014. As part of the 2014 statutory consultation, a SoCC was published after consultation with the relevant local planning authorities and the current SoCC is closely modelled on the 2014 SoCC. MPL have had regard to the responses received as part of the 2014 non-statutory and statutory consultations and these have influenced the Project design that is now being consulted on in 2017.

MPL's SoCC is available for inspection online at [www.millbrookpower.co.uk](http://www.millbrookpower.co.uk). It is also available for inspection in hard copy at Central Bedfordshire Council Office (Priory House, Monks Walk, Clacklands, Bedford, Bedfordshire SG17 5TD), open Mon-Thurs 08:00-17:30 and Friday 08:00-5:00; at Bedford Borough Council's Customer Service Centre (2 Home Lane, Bedford MK40 1RA) open Mon-Thurs 08:45-17:15 and Fri 08:45-16:45; at Marston Vale Forest Centre (Marston Moretaine, Bedford MK43 0PF), open Mon-Sun 10:00-16:00) and at the following local libraries:

<b>Bedford Library</b> Harpor Street, Bedford, MK40 1PG	Mon/Tues/Wed/Fri Thurs Sat Sun	09.00 - 16.00 09.00 - 13.00 09.00 - 17.00 Closed
<b>Ampthill Library</b> 1 Dunstable Street, Ampthill, Bedford, MK45 2PL	Mon/Wed/Fri Tues Thurs Sat Sun	10.00 - 18.00 Closed 14.00 - 18.00 10.00 - 13.00 Closed
<b>Wootton Library</b> Lorraine Road, Wootton, MK43 5LH	Mon/Fri Tues Wed Thurs Sat Sun	14.00 - 18.00 Closed 10.00 - 13.00 / 14.00 - 18.30 Closed 10.00 - 13.00 Closed

The Government's policy in relation to energy related Nationally Significant Infrastructure Projects is set out in a series of National Policy Statements (NPS). The NPS EN-1 (Energy) states that "Gas will continue to play an important role in the electricity sector - providing vital flexibility to support an increasing amount of low-carbon generation and to maintain security of supply". The need for the Project is established through these NPSs and is therefore not proposed by MPL as a topic of consultation.

Households and businesses within an approximate 5km radius of the proposed

site for the power generation plant element of the Project will be sent a leaflet about the Project on or around 29th May 2017.

As part of its consultation with the community, MPL will be holding exhibitions about the Project at these locations and times:

Friday 9 <sup>th</sup> June 2017: 1500 - 1930	Marston Moretaine Village Hall, Bedford Road, Marston Moretaine, MK43 0LD
Saturday 10 <sup>th</sup> June 2017: 0900 - 1300	Stewartby Club, Stewartby Way, Stewartby, MK43 9NB
Monday 12 <sup>th</sup> June 2017: 1600 - 2000	Wingfield Club, 37 Church St, Ampthill, Bedford MK45 2PL
Tuesday 13 <sup>th</sup> June 2017: 1230 - 1530	Lidlington Village Hall, High Street, Lidlington, MK43 0RT

From 29th May 2017, information about the Project including a leaflet about the Project, a Preliminary Environmental Information Report (PER) (which contains a preliminary assessment of the likely significant environmental effects of the Project) and a non-technical summary of the PER will be made available for inspection at the Council offices, Marston Vale Forest Centre and the libraries noted above at the times noted above. These documents will also be available from 29th May 2017 in electronic form on the MPL website ([www.millbrookpower.co.uk](http://www.millbrookpower.co.uk)). Technical appendices to the PER will be available in electronic form only at the council offices, libraries and Forest Centre but printed copies will be available to view at the exhibitions.

The consultation period on the Project will run from 29th May until 2nd July 2017 (inclusive), and we would therefore welcome your views on the Project on or before 8.00pm on 2nd July 2017. If you respond to our consultation, then please could you include your name and an address in your response. Please note that responses may be made public, subject to data protection laws.

Responses to the consultation on the Project can be made via:

Website: [www.millbrookpower.co.uk](http://www.millbrookpower.co.uk)  
Email: [info@millbrookpower.co.uk](mailto:info@millbrookpower.co.uk)  
Tel: 0131 550 3380  
Freepost: Freepost plus RTXR-ZK0X-XYLT, Millbrook Power Ltd, 49 York Place, Edinburgh EH1 3JD

W.P.O. CIP 3 001 523

# Classified

## PUBLIC NOTICES



### Notice as to where and when the Statement of Community Consultation (2017) for the Millbrook Power Project can be inspected – s47 Planning Act 2008

Millbrook Power Ltd (MPL) proposes to construct and operate an up to 299 megawatt (MW) gas-fired power generation plant (and associated connections to the gas and electricity networks) on land adjacent to and within Rookery South Pit, situated in the Marston Vale, approximately 3 km north of Amphill and 7 km south-west of Bedford (the "Project"). Subject to public consultation, planning and financing, the Project could enter commercial operation in 2022.

The gas-fired power generation plant element of the Project is classified as a Nationally Significant Infrastructure Project under the Planning Act 2008 which means that a Development Consent Order (DCO) is required to build, operate and maintain it. MPL intends to submit an application for a DCO for the Project by the end of 2017.

The Project was initially developed and taken through the first stages of the DCO planning application process in 2014. However, in March 2015, the project was put on hold due to market and political uncertainty. Under new ownership, the Project is now once again being taken forward.

Once submitted, the DCO application will be processed and examined by the Planning Inspectorate who will make a recommendation to the Secretary of State for Business, Energy and Industrial Strategy as to whether or not the application should be granted and a DCO made. The final decision on the application is made by the Secretary of State, rather than the local planning authority.

Due to the nature and size of the Project, MPL is required under the Infrastructure Planning (Environmental Impact Assessment) Regulations 2009 to undertake an Environmental Impact Assessment (EIA). The Project falls under the EIA Regulations 2009 regime and not the Infrastructure Planning (EIA) Regulations 2017 regime because a scoping opinion was requested from the Secretary of State under the EIA Regulations 2009 before the commencement of the EIA Regulations 2017. The EIA will consider the likely significant environmental effects, both positive and negative, of the Project on topics including air and water quality, noise, landscape and visual impact, traffic, local ecology, archaeology and heritage, and socio-economics. An Environmental Statement will be submitted with the application for a DCO for the Project in 2017.

MPL is required under section 47 of the Planning Act 2008 to consult with those living in the vicinity of the land to which the proposed application for the Project relates. This consultation with local people, businesses, and other organisations is an essential part of the DCO application process and will help to influence the design of the Project as at submission of the DCO application. Only after MPL has had regard to the consultation responses that it has received (including those received as part of the consultation undertaken in 2014) will the design for the Project be finalised and the application for a DCO be submitted.

MPL has prepared a statement setting out how it proposes to consult people living and working in the vicinity of the land to which the proposed application for the Project relates about the proposed DCO application. This statement is called the "Statement of Community Consultation" (SoCC).

MPL carried out both statutory and non-statutory consultation as part of its work in 2014. As part of the 2014 statutory consultation, a SoCC was published after consultation with the relevant local planning authorities and the current SoCC is closely modelled on the 2014 SoCC. MPL has had regard to the responses received as part of the 2014 non-statutory and statutory consultations and these have influenced the Project design that is now being consulted on in 2017.

MPL's SoCC is available for inspection online at [www.millbrookpower.co.uk](http://www.millbrookpower.co.uk). It is also available for inspection in hard copy at Central Bedfordshire Council Office (Priory House, Monks Walk, Chicksands, Bedford, Bedfordshire SG17 5TQ, open Mon-Thurs 08:00-17:30 and Friday 08:00-5:00); at Bedford Borough Council's Customer Service Centre (2 Home Lane, Bedford MK40 1RA open Mon-Thurs 08:45-17:15 and Fri 08:45-16:45); at Marston Vale Forest Centre (Marston Moretaine, Bedford MK43 0PR, open Mon-Sun 10:00-16:00) and at the following local libraries:

Bedford Library	Mon / Tues / Wed / Fri	Thurs	Sat	Sun	
Harpur Street, Bedford, MK40 1PG	09.00 – 18.00	09.00 – 13.00	09.00 – 17.00	Closed	
Amphill Library,	Mon / Wed / Fri	Tues	Thurs	Sat	Sun
1 Dunstable Street, Amphill, Bedford, MK45 2NL	10.00 – 18.00	Closed	14.00 – 18.00	10.00 – 13.00	Closed
Wootton Library	Mon / Fri	Tues	Wed	Thurs	Sat
Lorraine Road, Wootton, MK43 9LH	14.00 – 18.00	Closed	10.00 – 13.00 14.00 – 18.30	Closed	10.00 – 13.00 Sun Closed

The Government's policy in relation to energy related Nationally Significant Infrastructure Projects is set out in a series of National Policy Statements (NPSs). NPS EN-1 (Energy) states that "Gas will continue to play an important role in the electricity sector – providing vital flexibility to support an increasing amount of low-carbon generation and to maintain security of supply". The need for the Project is established through these NPSs and is therefore not proposed by MPL as a topic of consultation.

Households and businesses within an approximate 5km radius of the proposed site for the power generation plant element of the Project will be sent a leaflet about the Project on or around 29<sup>th</sup> May 2017.

As part of its consultation with the community, MPL will be holding exhibitions about the Project at these locations and times:

<b>Friday 9<sup>th</sup> June 2017:</b>	<b>1500-1930</b>	Marston Moretaine Village Hall, Bedford Road, Marston Moretaine, MK43 0LD
<b>Saturday 10<sup>th</sup> June 2017:</b>	<b>0900-1300</b>	Stewartby Club, Stewartby Way, Stewartby, MK43 9NB
<b>Monday 12<sup>th</sup> June 2017:</b>	<b>1600-2000</b>	Wingfield Club, 37 Church St, Amphill, Bedford MK45 2PL
<b>Tuesday 13<sup>th</sup> June 2017:</b>	<b>1230-1530</b>	Lidlington Village Hall, High Street, Lidlington, MK43 0RT

From 29<sup>th</sup> May 2017, information about the Project including a leaflet about the Project, a Preliminary Environmental Information Report (PEIR) (which contains a preliminary assessment of the likely significant environmental effects of the Project) and a non-technical summary of the PEIR will be made available for inspection at the Council offices, Marston Vale Forest Centre and the libraries noted above at the times noted above. These documents will also be available from 29<sup>th</sup> May 2017 in electronic form on the MPL website ([www.millbrookpower.co.uk](http://www.millbrookpower.co.uk)). Technical appendices to the PEIR will be available in electronic form only at the council offices, libraries and Forest Centre but printed copies will be available to view at the exhibitions.

The consultation period on the Project will run from 29<sup>th</sup> May until 2<sup>nd</sup> July 2017 (inclusive), and we would therefore welcome your views on the Project on or before 5.00pm on 2<sup>nd</sup> July 2017. If you respond to our consultation, then please could you include your name and an address in your response. Please note that responses may be made public, subject to data protection laws.

Responses to the consultation on the Project can be made via:

Website: [www.millbrookpower.co.uk](http://www.millbrookpower.co.uk) Email: [info@millbrookpower.co.uk](mailto:info@millbrookpower.co.uk) Tel: 0131 550 3380

Freepost: Freepost plus RTXR-ZKXX-XYLT, Millbrook Power Ltd, 49 York Place, Edinburgh EH1 3JD



## Public Exhibitions

### Millbrook Power proposal for a gas-fired generation plant at Rookery South Pit

Millbrook Power Ltd, a subsidiary business of Drax Group plc, is seeking views on the proposed gas-fired electricity generation project and the findings of its preliminary environmental studies.

Members of the Millbrook Power team will be present at four local exhibitions from 9<sup>th</sup> June 2017 to 13<sup>th</sup> June 2017 to allow people to find out more information and provide Millbrook Power with any comments they may have.

#### Exhibition Venues and Dates:

**Friday 9<sup>th</sup> June** 3.00pm till 7.30pm  
Marston Moretaine Village Hall, Bedford Road, Marston Moretaine, MK43 0LD

**Saturday 10<sup>th</sup> June** 9.00am till 1.00pm  
Stewartby Club, Stewartby Way, Stewartby, MK43 9NB

**Monday 12<sup>th</sup> June** 4.00pm till 8.00pm  
Wingfield Club, 37 Church Street, Amphil, MK45 2PL

**Tuesday 13<sup>th</sup> June** 12.30pm till 3.30pm  
Lidlington Village Hall, High Street, Lidlington, MK43 0RT



#### FOR MORE INFORMATION

Web: [www.millbrookpower.co.uk](http://www.millbrookpower.co.uk) Email: [info@millbrookpower.co.uk](mailto:info@millbrookpower.co.uk) Phone: 0131 550 3380  
Post: Freepost Plus RTXR-ZKXX-XYLT, Millbrook Power Ltd, 49 York Place, Edinburgh EH1 3JD



# Jobstoday

No big business started out big. It's all about finding the people you need to take you higher.

[www.jobstoday.co.uk](http://www.jobstoday.co.uk)

**NEED** to **PROMOTE** your business?

**Local news delivers for you!**

Find your local customer by advertising with your local newspaper.

We carry multimedia solutions to suit any business any size.

Tel: 0207 084 5206



Call now to hear about our SPECIAL OFFERS



**Johnston Press Media Sales Centre**  
*Delivering Excellence in all we do*

Johnston Press  
1 York Street  
Sheffield  
S1 1PU

Stag Energy  
49 York Place  
Edinburgh  
EH1 3JD

19 June 2017

Dear Ms King,


Publishers Statement

Following another such and request to local offices for copies of the requested paper I find that there no longer any available voucher copies.

Please be assured that the electronic pages in the form of PDFs that were supplied by email on the 14 June 2017 were true and accurate images of pages 58 and 59 published in the Bedford Times and Citizen on Thursday 25 May 2017.

Regards

Yours sincerely,



Edward Cavanagh

***Public & Legal Manager***

For and on behalf of Johnston Press

**Tel 0114 289 4544**



Public Notices



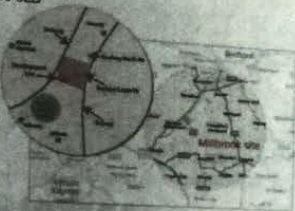
**Public Exhibitions**

**Millbrook Power proposal for a gas-fired generation plant at Rookery South Pit**

Millbrook Power Ltd, a subsidiary business of Drax Group plc, is seeking views on the proposed gas-fired electricity generation project and the findings of its preliminary environmental studies. Members of the Millbrook Power team will be present at four local exhibitions from 9<sup>th</sup> June 2017 to 13<sup>th</sup> June 2017 to allow people to find out more information and provide Millbrook Power with any comments they may have.

**Exhibition Venues and Dates:**

- Friday 9<sup>th</sup> June**  
3.00pm till 7.30pm  
**Marston Moretaine Village Hall,**  
Bedford Road, Marston Moretaine, MK43 0LD
- Saturday 10<sup>th</sup> June**  
9.00am till 1.00pm  
**Stewartby Club,**  
Stewartby Way,  
Stewartby MK43 9NB
- Monday 12<sup>th</sup> June**  
2.00pm till 8.00pm  
**Wingfield Club,**  
37 Church Street, Ampthill, MK45 2PL
- Tuesday 13<sup>th</sup> June**  
2.30pm till 3.30pm  
**Lidlington Village Hall,**  
High Street, Lidlington,  
MK43 0RT



FOR MORE INFORMATION

Web: [www.millbrookpower.co.uk](http://www.millbrookpower.co.uk) • Email: [info@millbrookpower.co.uk](mailto:info@millbrookpower.co.uk)  
Phone: 0131 550 3380  
Post: Freepost Plus RTDXR-2KXK-KYLT, Millbrook Power Ltd, 49 York Place, Edinburgh EH1 3JD



Local Authority Notices

**BEDFORD BOROUGH COUNCIL**  
**PLANNING (LISTED BUILDINGS AND CONSERVATION AREAS ACT) 1990**  
**TOWN AND COUNTRY PLANNING ACT 1990**  
**DEVELOPMENT MANAGEMENT PROCEDURE ORDER 2010**  
**TOWN AND COUNTRY PLANNING (ENVIRONMENTAL IMPACT ASSESSMENT) REGULATIONS 2011**

Notice is hereby given that the following applications have been submitted to Bedford Borough Council. To view and comment on the applications detailed below by 29th June 2017 go to [www.bedford.gov.uk/council/2016](http://www.bedford.gov.uk/council/2016) and click on the link TO VIEW AND COMMENT ON PLANNING APPLICATIONS or write to the Planning Department by email to [planning@bedford.gov.uk](mailto:planning@bedford.gov.uk). Please include your postal address. Any representations received will be made available online with your name and address. Only material planning considerations will be reported and taken into account. For more information about commenting and personal data, please click on the 'More to See' link on [www.bedford.gov.uk/news/2016](http://www.bedford.gov.uk/news/2016) - and look at Guide no 5

- PROPOSALS AFFECTING THE SETTING OF A CONSERVATION AREA**  
17/01510/FUL 24 - 26 Harper Street Bedford Bedfordshire  
Replacement glazed shopfront with entrance door
- PROPOSALS AFFECTING BUILDINGS LISTED AS BEING OF SPECIAL ARCHITECTURAL OR HISTORIC INTEREST**  
17/01507/FUL & 17/01511/LSC Wood Farm Weston Green Weston  
Single storey rear extension  
17/01295/LBC 11 Village Road Bromham Bedford  
Replacement of inglenook fireplace and addition of chimney pot and cap. Change paving slab flooring to sandstone  
17/01468/FUL Gable End 81 High Street Staggon  
The erection of a single storey rear extension and glass link.
- PROPOSALS AFFECTING THE CHARACTER OF THE CONSERVATION AREA IN WHICH THE SITES ARE LOCATED**  
17/01473/FUL 72 Sir Malcolm Stewart Homes Stewartby Bedford  
Replacement of rotten timber windows with uPVC double glazed units  
17/01533/FUL 6 Lansdowne Road Bedford Bedfordshire  
Change of Use of Medical Practice (D1) to 7 Residential Flats (C3), new access gates and bin store.  
17/01516/FUL 42 Harper Street Bedford Bedfordshire  
Demolition of existing dormer and formation of two new dormers to rear  
17/01393/COU 21 & 23 Shakespeare Road Bedford Bedfordshire  
Change of use from (C3) dwellings to (D1) residential care home.  
17/01431/FUL Halfway Court 49 Shakespeare Road Bedford  
Erection of new dwelling, secure cycle store and bin shelter to front.  
17/01552/FUL 30 Bushmead Avenue Bedford Bedfordshire  
Proposed dropped kerb to enable off road parking.
- PROPOSALS AFFECTING BUILDINGS LISTED AS BEING OF SPECIAL ARCHITECTURAL OR HISTORIC INTEREST AND AFFECTING THE CHARACTER OF THE CONSERVATION AREA IN WHICH THE SITES ARE LOCATED**  
17/01539/ADV 12 Brodgood Carlton Bedford  
Installation of 'Dutch' canopy to front of shop
- PROPOSALS AFFECTING PUBLIC RIGHT OF WAY**  
17/01395/OUT The Bunpave Moorfields Harrold  
Outline application with all matters reserved for the demolition of existing bungalow and erection of two family homes.
- PROPOSALS AFFECTING THE SETTING OF A LISTED BUILDING**  
17/01546/FUL 22A High Street Olney Bedford  
Proposed first floor extension to side of property, replacement of flat roofs with pitched, new porch and external alterations.  
17/01547/FUL Whetstall Farm Hinwick Wellingborough  
Proposed first floor extension to front of existing house and new square bay formed at rear

4 June 2017  
Paul Rowland  
Assistant Director (Planning)  
Borough Hall, Caledwell Street, Bedford, MK42 9AP

**YOU WANT NEW GAMES? KICK START**

By selling your old Fifa games here  
[bedfordshire-news.co.uk/bookonline](http://bedfordshire-news.co.uk/bookonline)



**RE-HOME**  
your computer spares  
Don't leave them in the dark



**marketPLACE**  
[bedfordshire-news.co.uk/bookonline](http://bedfordshire-news.co.uk/bookonline)

**onsunday**

Quality holidays & breaks at affordable prices

**Newmarket Holidays**



**Emmerdale Studio Experience & Tour**

**Light & Camera Action!**  
2 days from £179.00, 1 Jul, 2 Sep & 7 Oct '17  
Discover the magic that lies at the heart of this much-loved TV series.

- Highlights & Inclusions**
- Visit to Emmerdale Studio Experience with guided tour
  - Visit to Emmerdale The Tour filming set with guided tour
  - Visit to the 'Woolpack' pub in Eborac
  - One night's three-star standard half-board hotel accommodation within 45 minutes by coach from the Leeds/Bradford area
  - Coach travel from the local area
  - Escorted by a friendly tour manager

**Blackpool Illuminations**

**& Tower Ballroom Tea Dance**  
3 days from £185.00, 29 Oct '17

- See the greatest free light show on earth!
- Highlights & Inclusions**
- 75 minute Blackpool Illuminations Drive on a traditional Heritage tram
  - Afternoon Tea Dance in the Blackpool Tower Ballroom
  - Scenic tour of the Peak District
  - Visits to Buxton and Bakewell
  - One three-course evening meal
  - Two night's three-star standard bed and English breakfast hotel accommodation in the North West area
  - Coach travel from the local area
  - Escorted by a friendly tour manager

Call 0330 160 7821

visit [newmarketholidays.co.uk/bos](http://newmarketholidays.co.uk/bos)

These holidays are organised & operated by Newmarket Holidays Ltd, ABTA V7812. Subject to availability. Single supplements apply. Standard phone charges.



# Classified

## PUBLIC NOTICES

## PUBLIC NOTICES



### Public Exhibitions

#### Millbrook Power proposal for a gas-fired generation plant at Rookery South Pit

Millbrook Power Ltd, a subsidiary business of Drax Group plc, is seeking views on the proposed gas-fired electricity generation project and the findings of its preliminary environmental studies.

Members of the Millbrook Power team will be present at four local exhibitions from 9<sup>th</sup> June 2017 to 13<sup>th</sup> June 2017 to allow people to find out more information and provide Millbrook Power with any comments they may have.

#### Exhibition Venues and Dates:

- Friday 9<sup>th</sup> June** 3.00pm till 7.30pm  
Marston Moretaine Village Hall, Bedford Road, Marston Moretaine, MK43 0LD
- Saturday 10<sup>th</sup> June** 9.00am till 1.00pm  
Stewartby Club, Stewartby Way, Stewartby, MK45 9NB
- Monday 12<sup>th</sup> June** 4.00pm till 8.00pm  
Wingfield Club, 37 Church Street, Ampthill, MK45 2PL
- Tuesday 13<sup>th</sup> June** 12.30pm till 3.30pm  
Lidlington Village Hall, High Street, Lidlington, MK43 9RT



#### FOR MORE INFORMATION

Web: [www.millbrookpower.co.uk](http://www.millbrookpower.co.uk) Email: [info@millbrookpower.co.uk](mailto:info@millbrookpower.co.uk) Phone: 0131 550 3380  
Post: Freepost RA RTDR 2003 XYLT, Millbrook Power Ltd, 49 York Place, Edinburgh EH1 3JD

**DIDN'T YOU WANT TO BE A SPACEMAN?**



Go on! Take the next big step towards the job of your dreams. Find it at [www.jobstoday.co.uk](http://www.jobstoday.co.uk)

**Jobstoday**

## PUBLIC NOTICES



### BEDFORD BOROUGH COUNCIL

#### PUBLIC NOTICE ROAD TRAFFIC REGULATION ACT 1984 - SECTION 14(1) BEDFORD BOROUGH COUNCIL (AMPHILL ROAD, BEDFORD MK43) (TEMPORARY SUSPENSION OF RESERVED BUILDING ORDER 2017)

NOTICE IS HEREBY GIVEN that the Bedford Borough Council intend not less than seven days from the date of this Notice to make an Order the effect of which will be to temporarily suspend that length of reserved building line on Ampthill Road, Bedford, which extends northbound from Maryville Road to Churchville Road. This will enable all traffic to use that length of reserved building line where water works are in operation.

This temporary suspension is required to facilitate traffic management during water works in the carriageway and shall apply to such extent as may from time to time be indicated by the appropriate traffic signs.

The proposed Order will come into operation on 10<sup>th</sup> June 2017 for a period of four months or until the proposed works have been completed, as detailed above, whichever is the earlier.

For further information please contact Colin Cromar of TMO Highway, Tel: 01327 670482

#### ROAD TRAFFIC REGULATION ACT 1984 - SECTION 14(1) BEDFORD BOROUGH COUNCIL (BROADMEAD ROAD, STEWARTBY MK45) (TEMPORARY PROHIBITION OF TRAFFIC ORDER 2017)

NOTICE IS HEREBY GIVEN that the Bedford Borough Council intend not less than seven days from the date of this Notice to make an Order the effect of which will be to prohibit any vehicle or motorist from proceeding along that length of Broadmead Road, Stewartby, which extends from a point approximately 20 metres north-west of the level crossing to a point approximately 20 metres south-east of the level crossing.

Please Note: Due to the nature of the work it will not be possible for emergency service vehicles to go through this closure.

This temporary road and footway closure is required to facilitate essential level crossing and railway track work and shall apply to such extent as may from time to time be indicated by the appropriate traffic signs.

This temporary road and footway closure is anticipated to be in operation between 22:00hrs Saturday 10<sup>th</sup> June 2017 and 04:30hrs Monday 12<sup>th</sup> June 2017 - Specific dates will be advertised locally closer to the time - No Access.

The alternative routes available for vehicles affected by the proposed Order are:-

Proceed in a north-westerly direction along Broadmead Road to Woburn Road, Woburn (the A6118). Turn left and continue to Green Lane, Stewartby. Turn left and continue to the mill-enclosure. Take the left exit and continue for approximately 30 metres to the road, turn right. Take the first exit onto Broadmead Road and continue to pits, and vice versa.

There are no alternative routes available for pedestrians.

The proposed Order will come into operation on 10<sup>th</sup> June 2017 for a period of four months or until the proposed works have been completed, as detailed above, whichever is the earlier.

For further information please contact Rebecca Harrison of Customer Care Services, Tel: 01327 670482

#### ROAD TRAFFIC REGULATION ACT 1984 - SECTION 14(1) BEDFORD BOROUGH COUNCIL (SALISBURY STREET, BEDFORD MK43) (TEMPORARY PROHIBITION OF TRAFFIC ORDER 2017)

NOTICE IS HEREBY GIVEN that the Bedford Borough Council intend not less than seven days from the date of this Notice to make an Order the effect of which will be to prohibit any vehicle, except a vehicle being used for the police or ambulance purpose in an emergency, from proceeding along that length of Salisbury Street, Bedford, which extends from Park Road North to Stanley Street.

This temporary road closure is required to replace a manhole cover in the road in safety and shall apply to such extent as may from time to time be indicated by the appropriate traffic signs. Where possible access will be maintained to property and premises but may be restricted from time to time according to local signing.

This temporary road closure is anticipated to be in operation from 8.00am to 5.00pm on Monday 12<sup>th</sup> June 2017 - Specific dates will be advertised locally closer to the time.

The proposed Order will come into operation on 12<sup>th</sup> June 2017 for a period of four months or until the proposed works have been completed, as detailed above, whichever is the earlier.

Please Note: The one way prohibition on Salisbury Street, Bedford, will be temporarily reversed for the duration of this closure in order to aid traffic management.

The proposed Order will come into operation on 12<sup>th</sup> June 2017 for a period of four months or until the proposed works have been completed, as detailed above, whichever is the earlier.

For further information please contact Kim Haines of Anglian Water Services, Tel: 01522 347881

#### ROAD TRAFFIC REGULATION ACT 1984 - SECTION 14(1) BEDFORD BOROUGH COUNCIL (HIGH STREET, SHARNBROOK MK43) (TEMPORARY PROHIBITION OF TRAFFIC ORDER 2017)

NOTICE IS HEREBY GIVEN that the Bedford Borough Council intend not less than seven days from the date of this Notice to make an Order the effect of which will be to prohibit any vehicle, except a vehicle being used for the police or ambulance purpose in an emergency, from proceeding along that length of High Street, Sharnbrook, which extends from Park Lane Close to Park Lane.

This temporary road closure is required to restrict two storey wire frames and covers in the carriageway and shall apply to such extent as may from time to time be indicated by the appropriate traffic signs. Where possible access will be maintained to property and premises, but may be restricted from time to time according to local signing.

This temporary road closure is anticipated to be in operation between 8.00am and 4.30pm on Tuesday 13<sup>th</sup> June 2017 - Specific dates will be advertised locally closer to the time.

The alternative routes available for vehicles affected by the proposed Order are:-

Proceed in a south-easterly direction along High Street and then an easterly direction along Kewell Hill to Templars Way. Turn left and continue to the A6. Turn left and continue to the Soukrip farm opposite the Shell garage. Turn left and continue along the unnumbered road known as the L2016, then bear left onto Sharnbrook Road, Sharnbrook. Continue along Sharnbrook Road, then Soukrip Road, Sharnbrook, and then High Street, Sharnbrook, to pits, and vice versa.

The proposed Order will come into operation on 13<sup>th</sup> June 2017 for a period of four months or until the proposed works have been completed, as detailed above, whichever is the earlier.

For further information please contact Simon Lambert of Anglian Water Services, Tel: 01522 347881

DATED 1st June 2017

Stewart Selwyn, Executive Director for Environment and Sustainable Communities, Borough Hall, Caudwell Street, Bedford MK42 8AP

For further information please contact Colin Cromar of TMO Highway, Tel: 01327 670482

For further information please contact Kim Haines of Anglian Water Services, Tel: 01522 347881

For further information please contact Simon Lambert of Anglian Water Services, Tel: 01522 347881

For further information please contact Stewart Selwyn of Bedford Borough Council, Tel: 01327 670482

For further information please contact Stewart Selwyn of Bedford Borough Council, Tel: 01327 670482

For further information please contact Stewart Selwyn of Bedford Borough Council, Tel: 01327 670482

For further information please contact Stewart Selwyn of Bedford Borough Council, Tel: 01327 670482

For further information please contact Stewart Selwyn of Bedford Borough Council, Tel: 01327 670482

For further information please contact Stewart Selwyn of Bedford Borough Council, Tel: 01327 670482

For further information please contact Stewart Selwyn of Bedford Borough Council, Tel: 01327 670482

For further information please contact Stewart Selwyn of Bedford Borough Council, Tel: 01327 670482

For further information please contact Stewart Selwyn of Bedford Borough Council, Tel: 01327 670482

For further information please contact Stewart Selwyn of Bedford Borough Council, Tel: 01327 670482

For further information please contact Stewart Selwyn of Bedford Borough Council, Tel: 01327 670482

For further information please contact Stewart Selwyn of Bedford Borough Council, Tel: 01327 670482

For further information please contact Stewart Selwyn of Bedford Borough Council, Tel: 01327 670482

For further information please contact Stewart Selwyn of Bedford Borough Council, Tel: 01327 670482

For further information please contact Stewart Selwyn of Bedford Borough Council, Tel: 01327 670482

For further information please contact Stewart Selwyn of Bedford Borough Council, Tel: 01327 670482

For further information please contact Stewart Selwyn of Bedford Borough Council, Tel: 01327 670482

For further information please contact Stewart Selwyn of Bedford Borough Council, Tel: 01327 670482

For further information please contact Stewart Selwyn of Bedford Borough Council, Tel: 01327 670482

For further information please contact Stewart Selwyn of Bedford Borough Council, Tel: 01327 670482

For further information please contact Stewart Selwyn of Bedford Borough Council, Tel: 01327 670482

For further information please contact Stewart Selwyn of Bedford Borough Council, Tel: 01327 670482

For further information please contact Stewart Selwyn of Bedford Borough Council, Tel: 01327 670482

For further information please contact Stewart Selwyn of Bedford Borough Council, Tel: 01327 670482

## Licensing act 2003 NOTICE OF APPLICATION FOR A PREMISES LICENCE

TAKE NOTE that an Application for the Grant of a Premises Licence under the Licensing Act 2003 has been made to Bedford Borough Council by The Fort Records Ltd in respect of premises known as Social End Farm, Mill Lane, Thurlough, Bedford MK44 2DP for the following licensable activities - Performance of live music between the hours of 12.00 and 23.00 on Friday 4<sup>th</sup> August 2017, 12.00 and 23.00 on Saturday 5<sup>th</sup> August 2017 and 12.00 and 23.00 on Sunday 6<sup>th</sup> August 2017 Performance of recorded music between the hours of 12.00 and 02.00 on Friday 4<sup>th</sup> August 2017, 12.00 and 02.00 on Saturday 5<sup>th</sup> August 2017 and 12.00 and 02.00 on Sunday 6<sup>th</sup> August 2017, 12.00 and 02.00 on Saturday 5<sup>th</sup> August 2017 and the sale of alcohol between the hours of 12.00 and 02.00 on Friday 4<sup>th</sup> August 2017, 12.00 and 02.00 on Saturday 5<sup>th</sup> August 2017 and 12.00 and 02.00 on Sunday 6<sup>th</sup> August 2017 and 23.00 and 02.00 on Saturday 5<sup>th</sup> August 2017 and 23.00 and 02.00 on Sunday 6<sup>th</sup> August 2017 and the sale of alcohol between the hours of 12.00 and 02.00 on Friday 4<sup>th</sup> August 2017, 12.00 and 02.00 on Saturday 5<sup>th</sup> August 2017 and 12.00 and 02.00 on Sunday 6<sup>th</sup> August 2017

Any person wishing to make any representation to the application should write to: The Head of Democratic & Registration Services, Bedford Borough Council, Borough Hall, Caudwell Street, Bedford MK42 8AP specifying the grounds for making representations. Representations may be made for 28 consecutive days from the date of this notice. Application submitted to the Council: 23rd May 2017

Date of site notice placed: 24th May 2017 Expiry Date: 20th June 2017

Applications can be viewed during office hours at the Council or via the council's website on [http://www.bedford.gov.uk/business/business\\_and\\_street\\_trading/licensing\\_act\\_2003/applications.asp](http://www.bedford.gov.uk/business/business_and_street_trading/licensing_act_2003/applications.asp)

It is an offence knowingly or recklessly to make a false statement or connection with an application for a maximum fine for which a person is liable on summary conviction for making a false statement of a Level 9 fine of up to £5000.

## LICENSING ACT 2003

TAKE NOTE that an application for the grant of a Premises Licence has been made to Bedford Borough Council by Loungers Limited, in respect of premises known as Ribena Lounge, The Lounger Building, Bedford, MK40 1SQ. Details of the relevant premises, which are proposed to be carried on or from the premises: The main of alcohol for consumption on the premises only from 10.00 hrs until 23.00 hrs Sunday to Wednesday and 10.00 hrs until 00.00 hrs Thursday to Saturday and 10.00 to 01.00 hrs (following day) on New Year's Eve.

Late night refreshment until 23.30 hrs Sunday to Wednesday, 00.30 hrs Thursday to Saturday and 01.30 hrs (following day) on New Year's Eve, all as specified in the application. ANY PERSON wishing to make any representation to the application should write to the Head of Democratic & Registration Services, Bedford Borough Council, Borough Hall, Caudwell Street, Bedford MK42 8AP specifying the grounds for making representations. Interested parties or responsible authorities may make written representations, these should be sent to the Head of Democratic & Registration Services by the 10<sup>th</sup> June 2017.

Applications can be viewed during office hours at the Council or via the council's website on [http://www.bedford.gov.uk/business/business\\_and\\_street\\_trading/licensing\\_act\\_2003/applications.asp](http://www.bedford.gov.uk/business/business_and_street_trading/licensing_act_2003/applications.asp). It is an offence knowingly or recklessly to make a false statement in connection with the above application. The maximum fine is liable on summary conviction.

## 94% OF PEOPLE PREFER TO BUY FROM LOCAL BUSINESSES.



Don't miss out, you can advertise in your local newspaper and website at a cost effective rate.

Call your friendly Classified team today to hear about our multimedia advertising solutions. Tel: 0207 084 5206

Find all the local property info you need.

[bedfordtoday.co.uk/property](http://bedfordtoday.co.uk/property)